

FINANCIAL INTERESTS

Please print or type your name, mailing address, agency name, and position below:

FOR OFFICE USE ONLY:

LAST NAME - FIRST NAME - MIDDLE NAME :

Read Daniel David

MAILING ADDRESS :

112 SW 59th Terrace

Cape Coral FL 33914 USA!!

CITY : ZIP : COUNTY :

NAME OF AGENCY :

Cape Coral Permit Zoning Commission

NAME OF OFFICE OR POSITION HELD OR SOUGHT :

Commissioner

You are not limited to the space on the lines on this form. Attach additional sheets, if necessary.

CHECK ONLY IF CANDIDATE OR NEW EMPLOYEE OR APPOINTEE

* 131UN20PM0500 SDE LEE OF F1

**** BOTH PARTS OF THIS SECTION MUST BE COMPLETED ****

DISCLOSURE PERIOD:

THIS STATEMENT REFLECTS YOUR FINANCIAL INTERESTS FOR THE PRECEDING TAX YEAR, WHETHER BASED ON A CALENDAR YEAR OR ON A FISCAL YEAR. PLEASE STATE BELOW WHETHER THIS STATEMENT IS FOR THE PRECEDING TAX YEAR ENDING EITHER (must check one):

DECEMBER 31, 2012 OR SPECIFY TAX YEAR IF OTHER THAN THE CALENDAR YEAR: _____

MANNER OF CALCULATING REPORTABLE INTERESTS:

THE LEGISLATURE ALLOWS FILERS THE OPTION OF USING REPORTING THRESHOLDS THAT ARE ABSOLUTE DOLLAR VALUES, WHICH REQUIRES FEWER CALCULATIONS, OR USING COMPARATIVE THRESHOLDS, WHICH ARE USUALLY BASED ON PERCENTAGE VALUES (see instructions for further details). CHECK THE ONE YOU ARE USING:

COMPARATIVE (PERCENTAGE) THRESHOLDS OR DOLLAR VALUE THRESHOLDS

PART A -- PRIMARY SOURCES OF INCOME [Major sources of income to the reporting person - See instructions]

(If you have nothing to report, you must write "none" or "n/a")

NAME OF SOURCE OF INCOME	SOURCE'S ADDRESS	DESCRIPTION OF THE SOURCE'S PRINCIPAL BUSINESS ACTIVITY
Maritime Properties Inc	4704 Vincennes Blvd C.C. FL 33904	Real Estate
Land Brokers Inc	" "	" "
Big Marlin Properties LLC	" "	" "
Cape Coral Development Inc	" "	" "

PART B -- SECONDARY SOURCES OF INCOME

[Major customers, clients, and other sources of income to businesses owned by the reporting person - See instructions]

(If you have nothing to report, write "none" or "n/a")

NAME OF BUSINESS ENTITY	NAME OF MAJOR SOURCES OF BUSINESS' INCOME	ADDRESS OF SOURCE	PRINCIPAL BUSINESS ACTIVITY OF SOURCE

PART C -- REAL PROPERTY [Land, buildings owned by the reporting person - See instructions]

(If you have nothing to report, you must write "none" or "n/a")

See Attached

FILING INSTRUCTIONS for when and where to file this form are located at the bottom of page 2.

INSTRUCTIONS on who must file this form and how to fill it out begin on page 3.

PART D — INTANGIBLE PERSONAL PROPERTY [Stocks, bonds, certificates of deposit, etc. - See instructions]
 (If you have nothing to report, you must write "none" or "n/a")

TYPE OF INTANGIBLE

BUSINESS ENTITY TO WHICH THE PROPERTY RELATES

PART E — LIABILITIES [Major debts - See instructions]
 (If you have nothing to report, you must write "none" or "n/a")

NAME OF CREDITOR

ADDRESS OF CREDITOR

Fine Mark Bank	12681 Greekside Lane St Myers Fl. 33919
Regions Bank	Cape Coral PKWY C.C. FL 33904
Encore Bank	University Dr St Myers Fl. 33919

PART F — INTERESTS IN SPECIFIED BUSINESSES [Ownership or positions in certain types of businesses - See instructions]
 (If you have nothing to report, you must write "none" or "n/a")

BUSINESS ENTITY # 1

BUSINESS ENTITY # 2

BUSINESS ENTITY # 3

NAME OF BUSINESS ENTITY	BUSINESS ENTITY # 1	BUSINESS ENTITY # 2	BUSINESS ENTITY # 3
ADDRESS OF BUSINESS ENTITY	40704 Vincence Coastal	Cape Coral	Cape Coral
PRINCIPAL BUSINESS ACTIVITY	Real Estate	Real Estate	Real Estate
POSITION HELD WITH ENTITY	owner	owner	stock holder
I OWN MORE THAN A 5% INTEREST IN THE BUSINESS	yes	yes	yes
NATURE OF MY OWNERSHIP INTEREST	owner	owner	Stock Holder

13 JUN 2013 10:00 AM

IF ANY OF PARTS A THROUGH F ARE CONTINUED ON A SEPARATE SHEET, PLEASE CHECK HERE

SIGNATURE (required):

DATE SIGNED (required):



6-18-2013

FILING INSTRUCTIONS:

WHAT TO FILE:

After completing all parts of this form, **including signing and dating it**, send back only the first sheet (pages 1 and 2) for filing.

If you have nothing to report in a particular section, you must write "none" or "n/a" in that section(s).

NOTE:

MULTIPLE FILING UNNECESSARY:

Generally, a person who has filed Form 1 for a calendar or fiscal year is not required to file a second Form 1 for the same year. However, a candidate who previously filed Form 1 because of another public position must at least file a copy of his or her original Form 1 when qualifying.

WHERE TO FILE:

If you were mailed the form by the Commission on Ethics or a County Supervisor of Elections for your annual disclosure filing, return the form to that location.

Local officers/employees file with the Supervisor of Elections of the county in which they permanently reside. (If you do not permanently reside in Florida, file with the Supervisor of the county where your agency has its headquarters.)

State officers or specified state employees file with the Commission on Ethics, P.O. Drawer 15709, Tallahassee, FL 32317-5709.

Candidates file this form together with their qualifying papers.

To determine what category your position falls under, see the "Who Must File" Instructions on page 3.

Facsimiles will not be accepted.

WHEN TO FILE:

Initially, each local officer/employee, state officer, and specified state employee must file **within 30 days** of the date of his or her appointment or of the beginning of employment. Appointees who must be confirmed by the Senate must file prior to confirmation, even if that is less than 30 days from the date of their appointment.

Candidates for publicly-elected local office must file at the same time they file their qualifying papers.

Thereafter, local officers/employees, state officers, and specified state employees are required to file by July 1st following each calendar year in which they hold their positions.

Finally, at the end of office or employment, each local officer/employee, state officer, and specified state employee is required to file a final disclosure form (Form 1F) within 60 days of leaving office or employment. However, filing a CE Form 1F (Final Statement of Financial Interests) does not relieve the filer of filing a CE Form 1 if he or she was in their position on December 31, 2012.



Lee County Property Appraiser

[Home](#) [Dates To Remember](#) [Save Our Homes](#) [Report Fraud](#) [In the Media](#) [New Site Info](#)

13JUN2010 09:02:59 EEE LEE CO FL

[Login](#)

- [Welcome](#)
- [Database](#)
- [Search](#)
- [GIS And](#)
- [Photography](#)
- [Reports](#)
- [Taxpayer](#)
- [Services](#)
- [Exemption](#)
- [Information](#)
- [Land Split /](#)
- [Combine](#)
- [Tangible](#)
- [Forms and Filing](#)
- [VAB Forms](#)
- [and Filing](#)
- [Agriculture](#)
- [Department](#)
- [Conservation](#)
- [Department](#)
- [Commercial](#)
- [Department](#)
- [Mobile](#)
- [Home](#)

Real Property Search

Search Results



Search by Name for 'read daniel' found 2 match(es)

STRAP	Owner / Legal Description	Site Address	Detail Links		
11-44-26-07-00065.0040	READ DANIEL 112 SW 59TH TER CAPE CORAL FL 33914	3311 52ND ST W LEHIGH ACRES FL 33971	Parcel Details	2012 TRIM	Aerial Viewer
23-45-23-C3-00202.0050	LEHIGH ACRES UNIT 7 BLK.65 PB 15 PG 60 LOT 4	112 SW 59TH TER CAPE CORAL FL 33914	Parcel Details	2012 TRIM	Aerial Viewer



[Modify Current Search](#)

[New Search](#)

-  [Data and Map Sales](#)
-  [Codes Breakdown](#)

[Home](#) [Privacy Policy](#) [Browser Troubleshooting](#) [Employment](#) [Website Feedback](#) [Contact Us](#)
This page was last updated on 06/18/2013

13JUN2014 09:02:51E:LEO.F1
















Lee County Property Appraiser

[Home](#) [Dates To Remember](#) [Save Our Homes](#) [Report Fraud](#) [In the Media](#) [New Site Info](#)



 [Login](#)

-  [Welcome](#)
-  [Database](#)
- [Search](#)
-  [GIS And](#)
- [Photography](#)
-  [Reports](#)
-  [Taxpayer](#)
- [Services](#)
-  [Exemption](#)
- [Information](#)
-  [Land Split /](#)
- [Combine](#)
-  [Tangible](#)
- [Forms and Filing](#)
-  [VAB Forms](#)
- [and Filing](#)
-  [Agriculture](#)
- [Department](#)
-  [Conservation](#)
- [Department](#)
-  [Commercial](#)
- [Department](#)
-  [Mobile](#)
- [Home](#)



Real Property Search

Search Results

Search by Name for 'big marlin' found 13 match(es)

STRAP	Owner / Legal Description	Site Address	Detail Links		
07-43-23-C1-06076.0260	BIG MARLIN PROPERTIES LLC 4704 VINCENNES BLVD CAPE CORAL FL 33904	3617 NW 48TH TER CAPE CORAL FL 33993	Parcel Details	2012 TRIM	Aerial Viewer
28-43-23-C1-05089.0030	CAPE CORAL UNIT 97 BLK 6076 PB 25 PG 97 LOTS 26 + 27				
	BIG MARLIN PROPERTIES LLC 112 SW 59TH TER CAPE CORAL FL 33914	2103 NW 30TH ST CAPE CORAL FL 33993	Parcel Details	2012 TRIM	Aerial Viewer
	CAPE CORAL UNIT 80 BLK 5089 PB 22				



-  [Data and Map Sales](#)
-  [Codes Breakdown](#)

Search by Name for 'big marlin' found 13 match(es)

STRAP	Owner / Legal Description	Site Address	Detail Links		
35-43-23-C3-02710.A870	PG 153 LOTS 3 + 4 BIG MARLIN PROPERTIES LLC 112 SW 59TH TER CAPE CORAL FL 33914 CAPE CORAL UNIT 39 BLK 2710A PB 16 PG 144 LOTS 87 + 88	325 DIPLOMAT PKWY W CAPE CORAL FL 33993	Parcel Details	2012 TRIM	Aerial Viewer
08-44-23-C3-03968.0570	BIG MARLIN PROPERTIES LLC 4704 VINCENNES BLVD CAPE CORAL FL 33904	232 NW 24TH PL CAPE CORAL FL 33993	Parcel Details	2012 TRIM	Aerial Viewer
08-44-23-C2-04016.0210	CAPE CORAL UNIT 55 BLK 3968 PB 19 PG 100 LOTS 57 + 58 BIG MARLIN PROPERTIES LLC 4704 VINCENNES BLVD CAPE CORAL FL 33904	2434 NW 7TH ST CAPE CORAL FL 33993	Parcel Details	2012 TRIM	Aerial Viewer
08-44-23-C2-04021.0340	CAPE CORAL UNIT 55 BLK 4016 PB 19 PG 105 LOTS 21 + 22 BIG MARLIN PROPERTIES LLC 4704 VINCENNES BLVD CAPE CORAL FL 33904 CAPE CORAL	2437 NW 7TH ST CAPE CORAL FL 33993	Parcel Details	2012 TRIM	Aerial Viewer



Search by Name for 'big marlin' found 13 match(es)

STRAP	Owner / Legal Description	Site Address	Detail Links
09-44-23-C1-03747.0070	UNIT 55 BLK 4021 PB 19 PG 106 LOT 34 + 35 BIG MARLIN PROPERTIES LLC 4704 VINCENNES BLVD CAPE CORAL FL 33904	2232 NW 4TH TER CAPE CORAL FL 33993	Parcel Details 2012 TRIM Aerial Viewer
16-44-23-C1-03709.0370	CAPE CORAL UNIT 51 BLK 3747 PB 19 PG 11 LOTS 7 + 8 BIG MARLIN PROPERTIES LLC 4704 VINCENNES BLVD CAPE CORAL FL 33904	110 SW 21ST PL CAPE CORAL FL 33991	Parcel Details 2012 TRIM Aerial Viewer
17-44-23-C3-03927.0230	CAPE CORAL UNIT 50 BLK 3709 PB 17 PG 161 LOTS 37 + 38 BIG MARLIN PROPERTIES LLC 112 S 59TH TER CAPE CORAL FL 33914	2626 SW 4TH LN CAPE CORAL FL 33991	Parcel Details 2012 TRIM Aerial Viewer
32-44-23-C4-05948.0460	CAPE CORAL UNIT 54 BLK 3927 PB 19 PG 83 LOTS 23 + 24 BIG MARLIN PROPERTIES LLC 112 SW 59TH TER CAPE CORAL FL 33914	2907 SW 30TH ST CAPE CORAL FL 33914	Parcel Details 2012 TRIM Aerial Viewer



Search by Name for 'big marlin' found 13 match(es)

STRAP	Owner / Legal Description	Site Address	Detail Links
	CAPE CORAL UNIT 93 BLK 5948 PB 25 PG 8 LOTS 46 + 47		



Page 1 of 2

[Modify Current Search](#)

[New Search](#)

[Home](#) [Privacy Policy](#) [Browser Troubleshooting](#) [Employment](#) [Website Feedback](#) [Contact Us](#)
This page was last updated on 06/18/2013



Lee County Property Appraiser

[Home](#) [Dates To Remember](#) [Save Our Homes](#) [Report Fraud](#) [In the Media](#) [New Site Info](#)



[Login](#)

- [Welcome](#)
- [Database](#)
- [Search](#)
- [GIS And](#)
- [Photography](#)
- [Reports](#)
- [Taxpayer](#)
- [Services](#)
- [Exemption](#)
- [Information](#)
- [Land Split /](#)
- [Combine](#)
- [Tangible](#)
- [Forms and Filing](#)
- [VAB Forms](#)
- [and Filing](#)
- [Agriculture](#)
- [Department](#)
- [Conservation](#)
- [Department](#)
- [Commercial](#)
- [Department](#)
- [Mobile](#)
- [Home](#)



Real Property Search

Search Results

Search by Name for 'big marlin' found 13 match(es)

STRAP	Owner / Legal Description	Site Address	Detail Links
03-45-23-C1-03257.0390	BIG MARLIN PROPERTIES LLC 4704 VINCENNES BLVD STE A CAPE CORAL FL 33904	1303 SW 35TH TER CAPE CORAL FL 33914	Parcel Details 2012 TRIM Aerial Viewer
10-45-23-C4-03336.0360	CAPE CORAL UNIT 66 BLK 3257 PB 22 PG 9 LOTS 39 + 40	BIG MARLIN PROPERTIES LLC 112 SW 59TH TER CAPE CORAL FL 33914	Parcel Details 2012 TRIM Aerial Viewer
	CAPE CORAL UNIT 65 BLK 3336 PB 21		



-  [Data and Map Sales](#)
-  [Codes Breakdown](#)

Search by Name for 'big marlin' found 13 match(es)

STRAP	Owner / Legal Description	Site Address	Detail Links
06-45-24-C3-00442.0050	PG 155 LOTS 36 + 37 BIG MARLIN PROPERTIES LLC + 4704 VINCENNES BLVD CAPE CORAL FL 33904 CAPE CORAL UNIT 14 BLK.442 PB 13 PG 63 LOTS 5 + 6	1312 SE 39TH ST CAPE CORAL FL 33904	Parcel Details 2012 TRIM Aerial Viewer



Page 2 of 2

[Modify Current Search](#)

[New Search](#)

[Home](#) [Privacy Policy](#) [Browser Troubleshooting](#) [Employment](#) [Website Feedback](#) [Contact Us](#)
 This page was last updated on 06/18/2013



Lee County Property Appraiser

Home Dates To Remember [Save Our Homes Report Fraud In the Media New Site Info](#)

13JUN2010 09:00:50 EE LEE C OF FL



[Login](#)

- [Welcome](#)
- [Database](#)
- [Search](#)
- [GIS And](#)
- [Photography](#)
- [Reports](#)
- [Taxpayer](#)
- [Services](#)
- [Exemption](#)
- [Information](#)
- [Land Split /](#)
- [Combine](#)
- [Tangible](#)
- [Forms and](#)
- [Filing](#)
- [VAB Forms](#)
- [and Filing](#)
- [Agriculture](#)
- [Department](#)
- [Conservation](#)
- [Department](#)
- [Commercial](#)
- [Department](#)
- [Mobile](#)
- [Home](#)



Real Property Search

Search Results

Search by Name for 'Cape Coral Developmen' found 41 match(es)

STRAP	Owner / Legal Description	Site Address	Detail Links		
17-44-23-C1-03945.0630	CAPE CORAL DEVELOPMENT INC 4704 VINCENNES BLVD STE A CAPE CORAL FL 33904	308 SW 29TH AVE CAPE CORAL FL 33991	Parcel Details	2012 TRIM	Aerial Viewer
	CAPE CORAL UNIT 54 BLK 3945 PB 19 PG 86 LOTS 63 + 64				
17-44-23-C3-03948.0100	CAPE CORAL DEVELOPMENT INC 4704 VINCENNES BLVD STE A CAPE CORAL FL 33904	2630 SW 5TH ST CAPE CORAL FL 33991	Parcel Details	2012 TRIM	Aerial Viewer
	CAPE CORAL UNIT 54 BLK 3948 PB 19 PG 83 LOTS 10 THRU 12				
17-44-23-C4-03948.0280	CAPE CORAL DEVELOPMENT INC	2720 SW 5TH ST CAPE CORAL FL 33991	Parcel Details	2012 TRIM	Aerial Viewer



-  [Data and Map Sales](#)
-  [Codes Breakdown](#)

Search by Name for 'Cape Coral Developmen' found 41 match(es)

STRAP	Owner / Legal Description	Site Address	Detail Links
	4704 VINCENNES BLVD STE A CAPE CORAL FL 33904		
	CAPE CORAL UNIT 54 BLK 3948 PB 19 PG 82 LOTS 28 + 29		
17-44-23-C2-03956.0150	CAPE CORAL DEVELOPMENT INC 4704 VINCENNES BLVD STE A CAPE CORAL FL 33904	2704 SW EMBERS TER CAPE CORAL FL 33991	Parcel Details 2012 TRIM Aerial Viewer
	CAPE CORAL UNIT 54 BLK 3956 PB 19 PG 90 LOTS 15 + 16		
18-43-24-C4-05703.0370	CAPE CORAL DEVELOPMENT INC 4704 VINCENNES BLVD STE A CAPE CORAL FL 33904	3820 NE 10TH PL CAPE CORAL FL 33909	Parcel Details 2012 TRIM Aerial Viewer
	CAPE CORAL UNIT 87 BLK 5703 PB 24 PG 72 LOTS 37 + 38		
18-43-24-C3-05713.0190	CAPE CORAL DEVELOPMENT INC 4704 VINCENNES BLVD STE A CAPE CORAL FL 33904	1250 NE 40TH TER CAPE CORAL FL 33909	Parcel Details 2012 TRIM Aerial Viewer
	CAPE CORAL UNIT 87 BLK 5713 PB 24 PG 76 LOTS 19 + 20		
18-43-24-C3-05713.0310	CAPE CORAL DEVELOPMENT INC 4704 VINCENNES BLVD STE A CAPE CORAL FL 33904	1251 NE 40TH ST CAPE CORAL FL 33909	Parcel Details 2012 TRIM Aerial Viewer
	CAPE CORAL UNIT 87 BLK 5713 PB 24 PG 76 LOTS 31 + 32		
18-43-24-C3-05743.0270	CAPE CORAL DEVELOPMENT INC	3753 NE 15TH AVE	Parcel Details 2012 TRIM Aerial Viewer



Search by Name for 'Cape Coral Developmen' found 41 match(es)

STRAP	Owner / Legal Description	Site Address	Detail Links
	4704 VINCENNES BLVD STE A CAPE CORAL FL 33904	CAPE CORAL FL 33909	
	CAPE CORAL UNIT 87 BLK 5743 PB 24 PG 70 LOTS 27 + 28		
17-43-24-C4-05763.0130	CAPE CORAL DEVELOPMENT INC 4704 VINCENNES BLVD STE A CAPE CORAL FL 33904	1802 NE 40TH LN CAPE CORAL FL 33909	Parcel Details 2012 TRIM Aerial Viewer
	CAPE CORAL UNIT 88 BLK 5763 PB 24 PG 133 LOTS 13 + 14		
17-43-24-C2-05801.0010	CAPE CORAL DEVELOPMENT INC 4704 VINCENNES BLVD STE A CAPE CORAL FL 33904	4101 NE 21ST PL CAPE CORAL FL 33909	Parcel Details 2012 TRIM Aerial Viewer
	CAPE CORAL UNIT 88 BLK.5801 PB 24 PG 136 LOTS 1 + 2		



[Modify Current Search](#)

[New Search](#)

[Home](#) [Privacy Policy](#) [Browser Troubleshooting](#) [Employment](#) [Website Feedback](#) [Contact Us](#)
 This page was last updated on 06/18/2013



Lee County Property Appraiser

[Home](#) [Dates To Remember](#) [Save Our Homes](#) [Report Fraud](#) [In the Media](#) [New Site Info](#)



[Login](#)

- [Welcome](#)
- [Database](#)
- [Search](#)
- [GIS And](#)
- [Photography](#)
- [Reports](#)
- [Taxpayer](#)
- [Services](#)
- [Exemption](#)
- [Information](#)
- [Land Split /](#)
- [Combine](#)
- [Tangible](#)
- [Forms and](#)
- [Filing](#)
- [VAB Forms](#)
- [and Filing](#)
- [Agriculture](#)
- [Department](#)
- [Conservation](#)
- [Department](#)
- [Commercial](#)
- [Department](#)
- [Mobile](#)
- [Home](#)



Real Property Search

Search Results

Search by Name for 'Cape Coral Developmen' found 41 match(es)

STRAP	Owner / Legal Description	Site Address	Detail Links
17-43-24-C2-05811.0050	CAPE CORAL DEVELOPMENT INC 4704 VINCENNES BLVD STE A CAPE CORAL FL 33904	4409 GARDEN BLVD CAPE CORAL FL 33909	Parcel Details 2012 TRIM Aerial Viewer
	CAPE CORAL UNIT 88 BLK 5811 PB 24 PG 138 LOTS 5 + 6		
17-43-24-C1-05816.0130	CAPE CORAL DEVELOPMENT INC 4704 VINCENNES BLVD STE A CAPE CORAL FL 33904	4409 NE 21ST PL CAPE CORAL FL 33909	Parcel Details 2012 TRIM Aerial Viewer
	CAPE CORAL UNIT 88 BLK 5816 PB 24 PG 139 LOTS 13 + 14		
17-43-24-C2-05816.0250	CAPE CORAL DEVELOPMENT INC	4420 NE 21ST CT CAPE CORAL FL 33909	Parcel Details 2012 TRIM Aerial Viewer



-  [Data and Map Sales](#)
-  [Codes Breakdown](#)

Search by Name for 'Cape Coral Developmen' found 41 match(es)

STRAP	Owner / Legal Description	Site Address	Detail Links
	4704 VINCENNES BLVD STE A CAPE CORAL FL 33904		
	CAPE CORAL UNIT 88 BLK 5816 PB 24 PG 139 LOTS 25 + 26		
19-43-24-C4-05552.0630	CAPE CORAL DEVELOPMENT INC 4704 VINCENNES BLVD STE A CAPE CORAL FL 33904	3310 NE 9TH AVE CAPE CORAL FL 33909	Parcel Details 2012 TRIM Aerial Viewer
	CAPE CORAL UNIT 84 BLK 5552 PB 24 PG 38 LOTS 63 + 64		
19-43-24-C4-05557.0570	CAPE CORAL DEVELOPMENT INC 4704 VINCENNES BLVD STE A CAPE CORAL FL 33904	1009 JACARANDA PKWY E CAPE CORAL FL 33909	Parcel Details 2012 TRIM Aerial Viewer
	CAPE CORAL UNIT 84 BLK 5557 PB 24 PG 32 LOTS 57 + 58		
19-43-24-C2-05589.0160	CAPE CORAL DEVELOPMENT INC 4704 VINCENNES BLVD STE A CAPE CORAL FL 33904	3615 NE 12TH AVE CAPE CORAL FL 33909	Parcel Details 2012 TRIM Aerial Viewer
	CAPE CORAL UNIT 84 BLK 5589 PB 24 PG 44 LOTS 16 + 17		
19-43-24-C2-05590.0170	CAPE CORAL DEVELOPMENT INC 4704 VINCENNES BLVD STE A CAPE CORAL FL 33904	3433 WEST GATOR CIR CAPE CORAL FL 33909	Parcel Details 2012 TRIM Aerial Viewer
	CAPE CORAL UNIT 84 BLK 5590 PB 24 PG 41 LOT 17		
19-43-24-C2-05604.0090		1516 NE 35TH ST	



Search by Name for 'Cape Coral Developmen' found 41 match(es)

STRAP	Owner / Legal Description	Site Address	Detail Links
	CAPE CORAL DEVELOPMENT INC 4704 VINCENNES BLVD STE A CAPE CORAL FL 33904	CAPE CORAL FL 33909	Parcel Details 2012 TRIM Aerial Viewer
	CAPE CORAL UNIT 84 BLK 5604 PB 24 PG 42 LOTS 9 + 10		
13-44-23-C4-01084.0170	CAPE CORAL HOUSING DEVELOPMENT 824 SE 47TH ST UNIT 1 CAPE CORAL FL 33904	155 SE 4TH ST CAPE CORAL FL 33990	Parcel Details 2012 TRIM Aerial Viewer
	CAPE CORAL UNIT 23 BLK 1084 PB 14 PG 43 LOTS 17 + 18		
17-44-24-C3-01373.0430	CAPE CORAL HOUSING DEVELOPMENT 824 SE 47TH ST UNIT 1 CAPE CORAL FL 33904	2126 BOLADO PKWY CAPE CORAL FL 33990	Parcel Details 2012 TRIM Aerial Viewer
	CAPE CORAL UNIT 18 BLK.1373 PB 13 PG 114 LOTS 43 + 44		



[Modify Current Search](#)

[New Search](#)

[Home](#) [Privacy Policy](#) [Browser Troubleshooting](#) [Employment](#) [Website Feedback](#) [Contact Us](#)
 This page was last updated on 06/18/2013

13JUN20PM0901 SDE LEE CO FL



Lee County Property Appraiser

[Home](#) [Dates To Remember](#) [Save Our Homes](#) [Report Fraud](#) [In the Media](#) [New Site Info](#)



[Login](#)

- [Welcome](#)
- [Database](#)
- [Search](#)
- [GIS And](#)
[Photography](#)
- [Reports](#)
- [Taxpayer](#)
[Services](#)
- [Exemption](#)
[Information](#)
- [Land](#)
[Split / Combine](#)
- [Tangible](#)
[Forms and](#)
[Filing](#)
- [VAB](#)
[Forms and](#)
[Filing](#)
- [Agriculture](#)
[Department](#)
- [Conservation](#)
[Department](#)
- [Commercial](#)
[Department](#)

Real Property Search

Search Results

Search by Name for 'Cape Coral Developmen' found 41 match(es)




STRAP	Owner / Legal Description	Site Address	Detail Links
14-44-23-C1-0100B.00CE	CAPE CORAL LAND DEVELOPMENT 1601 JACKSON ST #200 FORT MYERS FL 33901	RIGHT OF WAY CAPE CORAL FL	Parcel Details 2012 TRIM Aerial Viewer
	PINE ISLAND MARKETPLACE AS DESC IN INST #2006- 418965 TRACT B COMMON ELEMENT		



Page 5 of 5

[Modify Current Search](#)

[New Search](#)

-  [Mobile](#)
[Home](#)
-  [Data and
Map Sales](#)
-  [Codes
Breakdown](#)

[Home](#) [Privacy Policy](#) [Browser Troubleshooting](#) [Employment](#) [Website Feedback](#) [Contact Us](#)
This page was last updated on 06/18/2013

13JUN2010 09:02:50 E:\LEE\CPA



Lee County Property Appraiser

[Home](#) [Dates To Remember](#) [Save Our Homes](#) [Report Fraud](#) [In the Media](#) [New Site Info](#)



[Login](#)

- [Welcome](#)
- [Database](#)
- [Search](#)
- [GIS And](#)
- [Photography](#)
- [Reports](#)
- [Taxpayer](#)
- [Services](#)
- [Exemption](#)
- [Information](#)
- [Land Split /](#)
- [Combine](#)
- [Tangible](#)
- [Forms and](#)
- [Filing](#)
- [VAB](#)
- [Forms and](#)
- [Filing](#)
- [Agriculture](#)
- [Department](#)
- [Conservation](#)
- [Department](#)
- [Commercial](#)
- [Department](#)




Real Property Search

Search Results

Search by Name for 'Maritime Properties' found 20 match(es)

STRAP	Owner / Legal Description	Site Address	Detail Links
03-45-23-C3-03307.0730	MARITIME PROPERTIES INC 112 SW 59TH TER CAPE CORAL FL 33914	3818 SKYLINE BLVD A-C CAPE CORAL FL 33914	Parcel Details 2012 TRIM Aerial Viewer
04-45-23-C3-04710.0420	MARITIME PROPERTIES INC 4704 VINCENNES BLVD STE A CAPE CORAL FL 33904	1929 SW 38TH ST CAPE CORAL FL 33914	Parcel Details 2012 TRIM Aerial Viewer
	CAPE CORAL UNIT 70 BLK 4710 PB 22		



-  [Mobile](#)
- [Home](#)
-  [Data and Map Sales](#)
-  [Codes Breakdown](#)

Search by Name for 'Maritime Properties' found 20 match(es)

STRAP	Owner / Legal Description	Site Address	Detail Links
	PG 83 LOT 42 + 43		
03-45-23-C1-03265.0070	MARITIME PROPERTIES INC + 112 SW 59TH TER CAPE CORAL FL 33914 CAPE CORAL UNIT 66 BLK 3265 PB 22 PG 9 LOTS 7 + 8	3415 CHIQUITA BLVD S CAPE CORAL FL 33914	Parcel Details 2012 TRIM Aerial Viewer
03-45-23-C1-03265.0090	MARITIME PROPERTIES INC + 112 SW 59TH TER CAPE CORAL FL 33914 CAPE CORAL UNIT 66 BLK 3265 PB 22 PG 12 LOTS 9 + 10	3411 CHIQUITA BLVD S CAPE CORAL FL 33914	Parcel Details 2012 TRIM Aerial Viewer
15-44-23-C4-03615.0200	MARITIME PROPERTIES INC + 112 SW 59TH TER CAPE CORAL FL 33914 CAPE CORAL UNIT 49 BLK 3615 PB 17 PG 146 LOTS 20 THRU 23	1454 CEITUS TER CAPE CORAL FL 33991	Parcel Details 2012 TRIM Aerial Viewer
21-44-23-C2-00100.0320	MARITIME PROPERTIES INC + 112 SW 59TH TER CAPE CORAL FL 33914 CORAL RIDGE ESTATES UNREC LOT 32 OR 373 PG 62	940 RIDGE RD CAPE CORAL FL 33991	Parcel Details 2012 TRIM Aerial Viewer
21-44-23-C2-00100.0330		920 RIDGE RD	Parcel Details 2012 TRIM Aerial Viewer



Search by Name for 'Maritime Properties' found 20 match(es)

STRAP	Owner / Legal Description	Site Address	Detail Links
	MARITIME PROPERTIES INC + 112 SW 59TH TER CAPE CORAL FL 33914	CAPE CORAL FL 33991	
	CORAL RIDGE ESTS UNREC LT 33 + S 10 FT OF E 10 FT OR 2494 PG 3198		
21-44-23-C2-00100.0340	MARITIME PROPERTIES INC + 112 SW 59TH TER CAPE CORAL FL 33914	900 RIDGE RD CAPE CORAL FL 33991	Parcel Details 2012 TRIM Aerial Viewer
	CORAL RIDGE ESTATES UNREC LOT 34 OR 373 PG 62		
14-45-27-13-00071.0040	MARITIME PROPERTIES INC 50% + 112 SW 59TH TER CAPE CORAL FL 33914	618 PARKER AVE S LEHIGH ACRES FL 33974	Parcel Details 2012 TRIM Aerial Viewer
	LEHIGH ACRES UNIT 13 BLK 71 PB 15 PG 145 LOT 4		
07-44-24-C1-02001.0010	MARITIME PROPERTIES INC 50% + 112 SW 59TH TER CAPE CORAL FL 33914	NE PINE ISLAND RD CAPE CORAL FL 33909	Parcel Details 2012 TRIM Aerial Viewer
	CAPE CORAL UNIT 31 BLK. 2001 PB 14 PG 150 LOT 1		




Modify Current Search

New Search

[Home](#) [Privacy Policy](#) [Browser Troubleshooting](#) [Employment](#) [Website Feedback](#) [Contact Us](#)

This page was last updated on 06/18/2013

*13JUN20AM0900 SDE LEE CO FL



SUPERVISOR OF ELECTIONS
PO BOX 2545
FORT MYERS FL 33902-2545

