

Please print or type your name, mailing address, agency name, and position below:

FOR OFFICE USE ONLY:

LAST NAME -- FIRST NAME -- MIDDLE NAME :

Reed Daniel David

\*14JUL10AM0958 SUE LEE COPI

MAILING ADDRESS :

112 SW 59th Terrace

Cape Coral Fl 33914 USA

CITY : ZIP : COUNTY :

City of Cape Coral Planning & Zoning Commission

NAME OF AGENCY :

NAME OF OFFICE OR POSITION HELD OR SOUGHT :

Commissioner

You are not limited to the space on the lines on this form. Attach additional sheets, if necessary.

CHECK ONLY IF  CANDIDATE OR  NEW EMPLOYEE OR APPOINTEE

✓  
pm 7/9

\*\*\*\* BOTH PARTS OF THIS SECTION MUST BE COMPLETED \*\*\*\*

DISCLOSURE PERIOD:

THIS STATEMENT REFLECTS YOUR FINANCIAL INTERESTS FOR THE PRECEDING TAX YEAR, WHETHER BASED ON A CALENDAR YEAR OR ON A FISCAL YEAR. PLEASE STATE BELOW WHETHER THIS STATEMENT IS FOR THE PRECEDING TAX YEAR ENDING EITHER (must check one):

DECEMBER 31, 2013 OR  SPECIFY TAX YEAR IF OTHER THAN THE CALENDAR YEAR: 2014

MANNER OF CALCULATING REPORTABLE INTERESTS:

FILERS HAVE THE OPTION OF USING REPORTING THRESHOLDS THAT ARE ABSOLUTE DOLLAR VALUES, WHICH REQUIRES FEWER CALCULATIONS, OR USING COMPARATIVE THRESHOLDS, WHICH ARE USUALLY BASED ON PERCENTAGE VALUES (see instructions for further details). CHECK THE ONE YOU ARE USING:

COMPARATIVE (PERCENTAGE) THRESHOLDS OR  DOLLAR VALUE THRESHOLDS

PART A -- PRIMARY SOURCES OF INCOME [Major sources of income to the reporting person - See instructions] (If you have nothing to report, write "none" or "n/a")

NAME OF SOURCE OF INCOME	SOURCE'S ADDRESS	DESCRIPTION OF THE SOURCE'S PRINCIPAL BUSINESS ACTIVITY
Land Brokers Inc	4704 Vincennes Blvd CC Fl	Broker Real Estate
Maritime Properties	4704 Vincennes Blvd CC FL	Real Estate Rental
Cape Coral Development	4704 Vincennes Blvd CC FL	Buy sell Real Estate
Big Marlin Properties	4704 Vincennes Blvd CC FL	Buy sell Real Estate

PART B -- SECONDARY SOURCES OF INCOME

[Major customers, clients, and other sources of income to businesses owned by the reporting person - See instructions] (If you have nothing to report, write "none" or "n/a")

NAME OF BUSINESS ENTITY	NAME OF MAJOR SOURCES OF BUSINESS' INCOME	ADDRESS OF SOURCE	PRINCIPAL BUSINESS ACTIVITY OF SOURCE

PART C -- REAL PROPERTY [Land, buildings owned by the reporting person - See instructions] (If you have nothing to report, write "none" or "n/a")

See Attached "A"

FILING INSTRUCTIONS for when and where to file this form are located at the bottom of page 2. INSTRUCTIONS on who must file this form and how to fill it out begin on page 3.

**PART D — INTANGIBLE PERSONAL PROPERTY** (Stocks, bonds, certificates of deposit, etc. - See instructions)  
 (If you have nothing to report, write "none" or "n/a")

TYPE OF INTANGIBLE	BUSINESS ENTITY TO WHICH THE PROPERTY RELATES
	None

**PART E — LIABILITIES** (Major debts - See instructions)  
 (If you have nothing to report, write "none" or "n/a")

NAME OF CREDITOR	ADDRESS OF CREDITOR

**PART F — INTERESTS IN SPECIFIED BUSINESSES** (Ownership or positions in certain types of businesses - See instructions)  
 (If you have nothing to report, write "none" or "n/a")

	BUSINESS ENTITY # 1	BUSINESS ENTITY # 2
NAME OF BUSINESS ENTITY		
ADDRESS OF BUSINESS ENTITY		
PRINCIPAL BUSINESS ACTIVITY	None	None
POSITION HELD WITH ENTITY		
I OWN MORE THAN A 5% INTEREST IN THE BUSINESS		
NATURE OF MY OWNERSHIP INTEREST		

IF ANY OF PARTS A THROUGH F ARE CONTINUED ON A SEPARATE SHEET, PLEASE CHECK HERE

**SIGNATURE (required):**

**DATE SIGNED (required):**

If a certified public accountant licensed under Chapter 473, or attorney in good standing with the Florida Bar prepared this form for you, he or she must complete the following statement:

I, Daniel D. [Signature], prepared the CE Form 1 in accordance with Section 112.3145, Florida Statutes, and the instructions to the form. Upon my reasonable knowledge and belief, the disclosure herein is true and correct.

Signature

Date

**FILING INSTRUCTIONS:**

**WHAT TO FILE:**

After completing all parts of this form, including signing and dating it, send back only the first sheet (pages 1 and 2) for filing.

If you have nothing to report in a particular section, you must write "none" or "n/a" in that section(s).

**NOTE:**

**MULTIPLE FILING UNNECESSARY:**

Generally, a person who has filed Form 1 for a calendar or fiscal year is not required to file a second Form 1 for the same year. However, a candidate who previously filed Form 1 because of another public position must at least file a copy of his or her original Form 1 when qualifying.

**WHERE TO FILE:**

If you were mailed the form by the Commission on Ethics or a County Supervisor of Elections for your annual disclosure filing, return the form to that location.

**Local officers/employees** file with the Supervisor of Elections of the county in which they permanently reside. (If you do not permanently reside in Florida, file with the Supervisor of the county where your agency has its headquarters.)

**State officers or specified state employees** file with the Commission on Ethics, P.O. Drawer 15709, Tallahassee, FL 32317-5709; physical address: 325 John Knox Road, Building E, Suite 200, Tallahassee, FL 32303.

**Candidates** file this form together with their qualifying papers.

To determine what category your position falls under, see the "Who Must File" Instructions on page 3.

**Facsimiles will not be accepted.**

**WHEN TO FILE:**

**Initially**, each local officer/employee, state officer, and specified state employee must file **within 30 days** of the date of his or her appointment

or of the beginning of employment. Appointees who must be confirmed by the Senate must file prior to confirmation, even if that is less than 30 days from the date of their appointment.

**Candidates** for publicly-elected local office must file at the same time they file their qualifying papers.

**Thereafter**, local officers/employees, state officers, and specified state employees are required to file by July 1st following each calendar year in which they hold their positions.

**Finally**, at the end of office or employment, each local officer/employee, state officer, and specified state employee is required to file a final disclosure form (Form 1F) within 60 days of leaving office or employment. However, filing a CE Form 1F (Final Statement of Financial Interests) does not relieve the filer of filing a CE Form 1 if he or she was in their position on December 31, 2013.

11A



Lee County Property Appraiser

Tax Year 2013

Next Lower Parcel Number Next Higher Parcel Number Tax Estimator Cape Coral Fees Tax Bills Print

14 JUL 10 AM 09:58 SDE LEE CO FL

Property Data for Parcel 23-45-23-C3-00202.0050

Owner Of Record

READ DANIEL D
112 SW 59TH TER
CAPE CORAL FL 33914

Site Address

112 SW 59TH TER
CAPE CORAL FL 33914

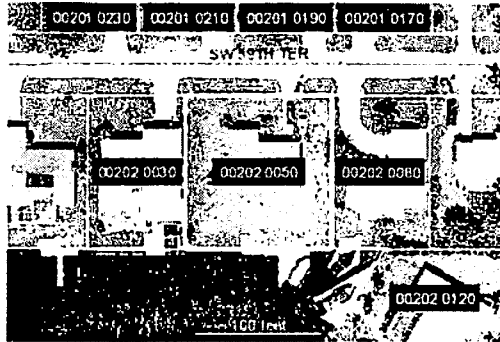
Legal Description

CAPE CORAL UNIT 3
BLK 202 PB 16 PG 139
LOTS 5 THRU 7

Classification / DOR Code


SINGLE FAMILY RESIDENTIAL / 01

[ Tax Map Viewer ]



[ Pictometry Aerial Viewer ]

Image of Structure



10118709 1 01/31/2008

< Photo Date January of 2008 >

Property Values (2013 Tax Roll)

Table with 2 columns: Category and Value. Rows include Just (287,489), Assessed (287,489), Portability Applied (0), Cap Assessed (187,238), Taxable (137,238), Cap Difference (100,251).

Exemptions

Table with 2 columns: Exemption Type and Amount. Rows include Homestead / Additional (25,000 / 25,000), Widow / Widower (0 / 0), Disability (0), Wholly (0), Senior (0), Agriculture (0).

Attributes

(See Appraisal Details below for current values)

Table with 2 columns: Attribute and Value. Rows include Land Units Of Measure (1.00), Units (120), Frontage (125), Depth (125), Total Number of Buildings (1), Total Bedrooms / Bathrooms (3 / 2.0), Total Living Area (1,393), 1st Year Building on Tax Roll (1968), Historic District (No).

+ Taxing Authorities

+ Sales / Transactions

+ Building/Construction Permit Data

+ Parcel Numbering History

+ Solid Waste (Garbage) Roll Data

+ Flood and Storm Information

+ Appraisal Details

TRIM (proposed tax) Notices are available for the following tax years [ 2007 2008 2009 2010 2011 2012 2013 ]

Next Lower Parcel Number Next Higher Parcel Number New Query Search Results Home

Property Data for Parcel 11-44-26-07-00065.0040

Owner Of Record

READ DANIEL  
112 SW 59TH TER  
CAPE CORAL FL 33914

Site Address

3311 52ND ST W  
LEHIGH ACRES FL 33971


Legal Description

LEHIGH ACRES UNIT 7  
BLK.65 PB 15 PG 60  
LOT 4

Classification / DOR Code

VACANT RESIDENTIAL / 00

[ Tax Map Viewer ]



[ Pictometry Aerial Viewer ]

Property Values (2013 Tax Roll)

Just	1,900
Assessed	1,900
Portability Applied	0
Cap Assessed	1,900
Taxable	1,900
Cap Difference	0

Exemptions

Homestead / Additional	0 / 0
Widow / Widower	0 / 0
Disability	0
Wholly	0
Senior	0
Agriculture	0

Attributes

(See Appraisal Details below for current values)


Land Units Of Measure	LT
Units	1.00
Frontage	0
Depth	0
Total Number of Buildings	0
Total Bedrooms / Bathrooms	0 / 0
Total Living Area	0
1st Year Building on Tax Roll	N/A
Historic District	No

Property Value History

Tax Year	Just	Market Assessed	Capped Assessed	Taxable	Source
1992	1,150	1,150	1,150	1,150	ROLL
1993	1,150	1,150	1,150	1,150	ROLL
1994	1,150	1,150	1,150	1,150	ROLL
1995	1,150	1,150	1,150	1,150	ROLL
1996	1,150	1,150	1,150	1,150	ROLL
1997	960	960	960	960	ROLL
1998	950	950	950	950	ROLL
1999	950	950	950	950	ROLL
2000	950	950	950	950	ROLL
2001	950	950	950	950	ROLL
2002	950	950	950	950	ROLL
2003	950	950	950	950	ROLL
2004	2,500	2,500	2,500	2,500	ROLL
2005	16,000	16,000	16,000	16,000	ROLL
2006	36,000	36,000	36,000	36,000	ROLL
2007	18,150	18,150	18,150	18,150	ROLL
2008	9,000	9,000	9,000	9,000	ROLL
2009	3,500	3,500	3,500	3,500	SOH
2010	2,600	2,600	2,600	2,600	SOH
2011	2,200	2,200	2,200	2,200	SOH
2012	2,100	2,100	2,100	2,100	SOH
2013	1,900	1,900	1,900	1,900	SOH

The **Just** value is the total parcel assessment (less any considerations for the cost of sale). This is the closest value to *Fair Market Value* we produce and is dated as of January 1st of the tax year in question (F.A.C. 12D-1.002).

The **Market Assessed** value is the total parcel assessment (less any considerations for the cost of sale) based upon the assessment standard. Most parcels are assessed based either upon the *Highest and Best Use* standard or the *Present Use* standard (F.S. 193.011). For *Agriculturally Classified* parcels (or parts thereof), only agricultural uses are considered in the assessment (F.S. 193.461 (6) (a)). The difference between the *Highest and Best Use/Present Use* and the *Agricultural Use* is often referred to as the *Agricultural Exemption*. (i.e. Market Assessed = Just - Agricultural Exemption)



'14JUL10AM0959 SDE LEE CO FL

Lee County Property Appraiser

[Home](#) [Dates To Remember](#) [Save Our Homes](#) [Report Fraud](#) [In the Media](#) [Site Info](#)



[Login](#)

- [Welcome](#)
- [Database](#)
- [Search](#)
- [GIS And](#)
- [Photography](#)
- [Reports](#)
- [Taxpaver](#)
- [Services](#)
- [Exemption](#)
- [Information](#)
- [Land Split /](#)
- [Combine](#)
- [Tangible](#)
- [Property Info](#)
- [VAB Forms](#)
- [and Filing](#)
- [Agriculture](#)
- [Department](#)
- [Conservation](#)
- [Department](#)
- [Commercial](#)
- [Department](#)
- [Mobile](#)
- [Home](#)



# Real Property Search

## Search Results

Search by Name for 'Cape Coral Development inc' found 45 matches

STRAP	Owner / Legal Description	Site Address	Detail Links
08-44-23-C2-04004.0320	CAPE CORAL DEVELOPMENT INC 4704 VINCENNES BLVD STE A CAPE CORAL FL 33904	2533 NW 6TH ST CAPE CORAL FL 33993	<a href="#">Parcel Details</a> <a href="#">2013 IRIM</a> <a href="#">Aerial Viewer</a>
	CAPE CORAL UNIT 55 BLK 4004 PB 19 PG 106 LOTS 32 + 33		
08-44-23-C3-04007.0060	CAPE CORAL DEVELOPMENT INC 4704 VINCENNES BLVD STE A CAPE CORAL FL 33904	316 NW 26TH AVE CAPE CORAL FL 33993	<a href="#">Parcel Details</a> <a href="#">2013 IRIM</a> <a href="#">Aerial Viewer</a>
	CAPE CORAL UNIT 55 BLK 4007 PB 19 PG 99 LOTS 6 + 7		
08-44-23-C3-04007.0450	CAPE CORAL DEVELOPMENT INC	2522 NW 1ST TER CAPE CORAL FL 33993	<a href="#">Parcel Details</a> <a href="#">2013 IRIM</a> <a href="#">Aerial Viewer</a>



-  [Data and Map Sales](#)
-  [Codes Breakdown](#)

Search by Name for 'Cape Coral Development inc' found 45 matches

STRAP	Owner / Legal Description	Site Address	Detail Links
	4704 VINCENNES BLVD STE A CAPE CORAL FL 33904		
	CAPE CORAL UNIT 55 BLK.4007 PB 19 PG 96 LOTS 45 THRU 47		
08-44-23-C3-04007.0540	CAPE CORAL DEVELOPMENT INC 4704 VINCENNES BLVD STE A CAPE CORAL FL 33904	114 NW 25TH AVE CAPE CORAL FL 33993	<a href="#">Parcel Details</a> <a href="#">2013 IRIM</a> <a href="#">Aerial Viewer</a>
	CAPE CORAL UNIT 55 BLK 4007 PB 19 PG 96 LOT 54		
08-44-23-C3-04007.0590	CAPE CORAL DEVELOPMENT INC 4704 VINCENNES BLVD STE A CAPE CORAL FL 33904	2511 NW 1ST ST CAPE CORAL FL 33993	<a href="#">Parcel Details</a> <a href="#">2013 IRIM</a> <a href="#">Aerial Viewer</a>
	CAPE CORAL UNIT 55 BLK 4007 PB 19 PG 96 LOTS 59 + 60		
08-44-23-C3-04007.0830	CAPE CORAL DEVELOPMENT INC 4704 VINCENNES BLVD STE A CAPE CORAL FL 33904	2631 NW 1ST ST CAPE CORAL FL 33993	<a href="#">Parcel Details</a> <a href="#">2013 IRIM</a> <a href="#">Aerial Viewer</a>
	CAPE CORAL UNIT 55 BLK 4007 PB 19 PG 95 LOTS 83 + 84		
08-44-23-C2-04014.0250	CAPE CORAL DEVELOPMENT INC 4704 VINCENNES BLVD STE A CAPE CORAL FL 33904	2536 NW 6TH TER CAPE CORAL FL 33993	<a href="#">Parcel Details</a> <a href="#">2013 IRIM</a> <a href="#">Aerial Viewer</a>
	CAPE CORAL UNIT 55 BLK 4014 PB 19 PG		



Search by Name for 'Cape Coral Development inc' found 45 matches

STRAP	Owner Legal Description	Site Address	Detail Links		
	106 LOTS 25 + 26				
08-44-23-C2-04017.0530	CAPE CORAL DEVELOPMENT INC 4704 VINCENNES BLVD STE A CAPE CORAL FL 33904	2733 NW 6TH TER CAPE CORAL FL 33993	<a href="#">Parcel Details</a>	<a href="#">2013 TRIM</a>	<a href="#">Aerial Viewer</a>
08-44-23-C1-04018.0150	CAPE CORAL DEVELOPMENT INC 4704 VINCENNES BLVD STE A CAPE CORAL FL 33904	2846 NW 7TH ST CAPE CORAL FL 33993	<a href="#">Parcel Details</a>	<a href="#">2013 TRIM</a>	<a href="#">Aerial Viewer</a>
08-44-23-C1-04018.0660	CAPE CORAL DEVELOPMENT INC 4704 VINCENNES BLVD STE A CAPE CORAL FL 33904	2853 NW 6TH TER CAPE CORAL FL 33993	<a href="#">Parcel Details</a>	<a href="#">2013 TRIM</a>	<a href="#">Aerial Viewer</a>



[Modify Current Search](#)

[New Search](#)

[Home](#) [Privacy Policy](#) [Browser Troubleshooting](#) [Employment](#) [Website Feedback](#) [Contact Us](#)

This page was last updated on 07/08/2014



\*14JUL10AM0959 SDE LEE CO FL

Lee County Property Appraiser

[Home](#) [Dates To Remember](#) [Save Our Homes](#) [Report Fraud](#) [In the Media](#) [Site Info](#)



[Login](#)

- [Welcome](#)
- [Database](#)
- [Search](#)
- [GIS And](#)
- [Photography](#)
- [Reports](#)
- [Taxpayer](#)
- [Services](#)
- [Exemption](#)
- [Information](#)
- [Land Split /](#)
- [Combine](#)
- [Tangible](#)
- [Property Info](#)
- [VAB Forms](#)
- [and Filing](#)
- [Agriculture](#)
- [Department](#)
- [Conservation](#)
- [Department](#)
- [Commercial](#)
- [Department](#)
- [Mobile](#)
- [Home](#)

# Real Property Search



## Search Results

Search by Name for 'Cape Coral Development inc' found 45 matches

STRAP	Owner / Legal Description	Site Address	Detail Links
09-44-23-C4-03737.0010	CAPE CORAL DEVELOPMENT INC 4704 VINCENNES BLVD STE A CAPE CORAL FL 33904	2238 NW 1ST TER CAPE CORAL FL 33993	<a href="#">Parcel Details</a> <a href="#">2013 TRIM</a> <a href="#">Aerial Viewer</a>
17-44-23-C1-03938.0640	CAPE CORAL UNIT 51 BLK.3737 PB 19 PG 3 LOTS 1 + 2 CAPE CORAL DEVELOPMENT INC 4704 VINCENNES BLVD STE A CAPE CORAL FL 33904	2919 SW 2ND LN CAPE CORAL FL 33991	<a href="#">Parcel Details</a> <a href="#">2013 TRIM</a> <a href="#">Aerial Viewer</a>
17-44-23-C1-03946.0500	CAPE CORAL UNIT 54 BLK 3938 PB 19 PG 85 LOT 64 CAPE CORAL DEVELOPMENT INC	2819 SW 2ND TER CAPE CORAL FL 33991	<a href="#">Parcel Details</a> <a href="#">2013 TRIM</a> <a href="#">Aerial Viewer</a>





-  [Data and Map Sales](#)
-  [Codes Breakdown](#)

Search by Name for 'Cape Coral Development inc' found 45 matches

STRAP	Owner Legal Description	Site Address	Detail Links
	4704 VINCENNES BLVD STE A CAPE CORAL FL 33904 CAPE CORAL UNIT 54 BLK 3946 PB 19 PG 90 LOTS 50 THRU 52		
17-44-23-C2-03950.0580	CAPE CORAL DEVELOPMENT INC 4704 VINCENNES BLVD STE A CAPE CORAL FL 33904	2716 SW 1ST TER CAPE CORAL FL 33991	<a href="#">Parcel Details</a> <a href="#">2013 TRIM</a> <a href="#">Aerial Viewer</a>
17-44-23-C2-03956.0150	CAPE CORAL UNIT 54 BLK 3950 PB 19 PG 90 LOTS 58 + 59 CAPE CORAL DEVELOPMENT INC 4704 VINCENNES BLVD STE A CAPE CORAL FL 33904	2704 SW EMBERS TER CAPE CORAL FL 33991	<a href="#">Parcel Details</a> <a href="#">2013 TRIM</a> <a href="#">Aerial Viewer</a>
18-44-23-C1-05309.0410	CAPE CORAL UNIT 54 BLK 3956 PB 19 PG 90 LOTS 15 + 16 CAPE CORAL DEVELOPMENT INC 4704 VINCENNES BLVD STE A CAPE CORAL FL 33904	106 SW 36TH PL CAPE CORAL FL 33991	<a href="#">Parcel Details</a> <a href="#">2013 TRIM</a> <a href="#">Aerial Viewer</a>
18-43-24-C4-05703.0370	CAPE CORAL UNIT 58 BLK 5309 PB 23 PG 145 LOTS 41 + 42 CAPE CORAL DEVELOPMENT INC 4704 VINCENNES BLVD STE A CAPE CORAL FL 33904	3820 NE 10TH PL CAPE CORAL FL 33909	<a href="#">Parcel Details</a> <a href="#">2013 TRIM</a> <a href="#">Aerial Viewer</a>
	CAPE CORAL UNIT 87 BLK		



Search by Name for 'Cape Coral Development inc' found 45 matches

STRAP	Owner / Legal Description	Site Address	Detail Links
	5703 PB 24 PG 72 LOTS 37 + 38		
18-43-24-C3-05713.0190	CAPE CORAL DEVELOPMENT INC 4704 VINCENNES BLVD STE A CAPE CORAL FL 33904	1250 NE 40TH TER CAPE CORAL FL 33909	<a href="#">Parcel Details</a> <a href="#">2013 TRIM</a> <a href="#">Aerial Viewer</a>
18-43-24-C3-05713.0310	CAPE CORAL UNIT 87 BLK 5713 PB 24 PG 76 LOTS 19 + 20 CAPE CORAL DEVELOPMENT INC 4704 VINCENNES BLVD STE A CAPE CORAL FL 33904	1251 NE 40TH ST CAPE CORAL FL 33909	<a href="#">Parcel Details</a> <a href="#">2013 TRIM</a> <a href="#">Aerial Viewer</a>
18-43-24-C3-05743.0270	CAPE CORAL UNIT 87 BLK 5713 PB 24 PG 76 LOTS 31 + 32 CAPE CORAL DEVELOPMENT INC 4704 VINCENNES BLVD STE A CAPE CORAL FL 33904	3753 NE 15TH AVE CAPE CORAL FL 33909	<a href="#">Parcel Details</a> <a href="#">2013 TRIM</a> <a href="#">Aerial Viewer</a>
	CAPE CORAL UNIT 87 BLK 5743 PB 24 PG 70 LOTS 27 + 28		



[Modify Current Search](#)

[New Search](#)

[Home](#) [Privacy Policy](#) [Browser Troubleshooting](#) [Employment](#) [Website Feedback](#) [Contact Us](#)

This page was last updated on 07/08/2014



'14JUL10@M0959 50E LEE CO FL

Lee County Property Appraiser

[Home](#) [Dates To Remember](#) [Save Our Homes](#) [Report Fraud](#) [In the Media](#) [Site Info](#)



[Login](#)

- [Welcome](#)
- [Database Search](#)
- [GIS And Photography](#)
- [Reports](#)
- [Taxpayer Services](#)
- [Exemption Information](#)
- [Land Split / Combine](#)
- [Tangible Property Info](#)
- [VAB Forms and Filing](#)
- [Agriculture Department](#)
- [Conservation Department](#)
- [Commercial Department](#)
- [Mobile](#)
- [Home](#)



# Real Property Search

## Search Results

Search by Name for 'Cape Coral Development inc' found 45 matches

STRAP	Owner / Legal Description	Site Address	Detail Links		
17-43-24-C4-05763.0130	CAPE CORAL DEVELOPMENT INC 4704 VINCENNES BLVD STE A CAPE CORAL FL 33904	1802 NE 40TH LN CAPE CORAL FL 33909	<a href="#">Parcel Details</a>	<a href="#">2013 IRIM</a>	<a href="#">Aerial Viewer</a>
17-43-24-C4-05773.0170	CAPE CORAL UNIT 88 BLK 5763 PB 24 PG 133 LOTS 13 + 14 CAPE CORAL DEVELOPMENT INC 4704 VINCENNES BLVD STE A CAPE CORAL FL 33904	4009 NE 19TH PL CAPE CORAL FL 33909	<a href="#">Parcel Details</a>	<a href="#">2013 IRIM</a>	<a href="#">Aerial Viewer</a>
17-43-24-C2-05801.0010	CAPE CORAL UNIT 88 BLK 5773 PB 24 PG 132 LOTS 17 + 18	4101 NE 21ST PL	<a href="#">Parcel Details</a>	<a href="#">2013 IRIM</a>	<a href="#">Aerial Viewer</a>



-  [Data and Map Sales](#)
-  [Codes Breakdown](#)

Search by Name for 'Cape Coral Development inc' found 45 matches

STRAP	Owner / Legal Description	Site Address	Detail Links
	CAPE CORAL DEVELOPMENT INC 4704 VINCENNES BLVD STE A CAPE CORAL FL 33904	CAPE CORAL FL 33909	
	CAPE CORAL UNIT 88 BLK.5801 PB 24 PG 136 LOTS 1 + 2		
17-43-24-C1-05816.0130	CAPE CORAL DEVELOPMENT INC 4704 VINCENNES BLVD STE A CAPE CORAL FL 33904	4409 NE 21ST PL CAPE CORAL FL 33909	<a href="#">Parcel Details</a> <a href="#">2013 TRIM</a> <a href="#">Aerial Viewer</a>
	CAPE CORAL UNIT 88 BLK 5816 PB 24 PG 139 LOTS 13 + 14		
17-43-24-C2-05816.0250	CAPE CORAL DEVELOPMENT INC 4704 VINCENNES BLVD STE A CAPE CORAL FL 33904	4420 NE 21ST CT CAPE CORAL FL 33909	<a href="#">Parcel Details</a> <a href="#">2013 TRIM</a> <a href="#">Aerial Viewer</a>
	CAPE CORAL UNIT 88 BLK 5816 PB 24 PG 139 LOTS 25 + 26		
19-43-24-C1-05547.0010	CAPE CORAL DEVELOPMENT INC 4704 VINCENNES BLVD STE A CAPE CORAL FL 33904	3627 NE 8TH PL CAPE CORAL FL 33909	<a href="#">Parcel Details</a> <a href="#">2013 TRIM</a> <a href="#">Aerial Viewer</a>
	CAPE CORAL UNIT 84 BLK 5547 PB 24 PG 47 LOT 1		
19-43-24-C4-05552.0630	CAPE CORAL DEVELOPMENT INC 4704 VINCENNES BLVD STE A	3310 NE 9TH AVE CAPE CORAL FL 33909	<a href="#">Parcel Details</a> <a href="#">2013 TRIM</a> <a href="#">Aerial Viewer</a>



Search by Name for 'Cape Coral Development inc' found 45 matches

STRAP	Owner Legal Description	Site Address	Detail Links
18-43-24-C4-05584.0190	CAPE CORAL FL 33904 CAPE CORAL UNIT 84 BLK 5552 PB 24 PG 38 LOTS 63 + 64 CAPE CORAL DEVELOPMENT INC 4704 VINCENNES BLVD STE A CAPE CORAL FL 33904	3724 NE 12TH AVE CAPE CORAL FL 33909	<a href="#">Parcel Details</a> <a href="#">2013 TRIM</a> <a href="#">Aerial Viewer</a>
19-43-24-C2-05589.0160	CAPE CORAL UNIT 84 BLK 5584 PB 24 PG 48 LOTS 19 + 20 CAPE CORAL DEVELOPMENT INC 4704 VINCENNES BLVD STE A CAPE CORAL FL 33904	3615 NE 12TH AVE CAPE CORAL FL 33909	<a href="#">Parcel Details</a> <a href="#">2013 TRIM</a> <a href="#">Aerial Viewer</a>
19-43-24-C2-05590.0170	CAPE CORAL UNIT 84 BLK 5589 PB 24 PG 44 LOTS 16 + 17 CAPE CORAL DEVELOPMENT INC 4704 VINCENNES BLVD STE A CAPE CORAL FL 33904	3433 WEST GATOR CIR CAPE CORAL FL 33909	<a href="#">Parcel Details</a> <a href="#">2013 TRIM</a> <a href="#">Aerial Viewer</a>




[Modify Current Search](#)

[New Search](#)

[Home](#) [Privacy Policy](#) [Browser Troubleshooting](#) [Employment](#) [Website Feedback](#) [Contact Us](#)

This page was last updated on 07/08/2014



\*14JUL10AM0959 SUE LEE CO FL

Lee County Property Appraiser

[Home](#) [Dates To Remember](#) [Save Our Homes](#) [Report Fraud](#) [In the Media](#) [Site Info](#)



[Login](#)

- [Welcome](#)
- [Database](#)
- [Search](#)
- [GIS And](#)
- [Photography](#)
- [Reports](#)
- [Taxpayer](#)
- [Services](#)
- [Exemption](#)
- [Information](#)
- [Land Split /](#)
- [Combine](#)
- [Tangible](#)
- [Property Info](#)
- [VAB Forms](#)
- [and Filing](#)
- [Agriculture](#)
- [Department](#)
- [Conservation](#)
- [Department](#)
- [Commercial](#)
- [Department](#)
- [Mobile](#)
- [Home](#)



# Real Property Search

## Search Results

Search by Name for 'Cape Coral Development inc' found 45 matches

STRAP	Owner / Legal Description	Site Address	Detail Links		
19-43-24-C2-05600.0610	CAPE CORAL DEVELOPMENT INC 4704 VINCENNES BLVD STE A CAPE CORAL FL 33904	1513 NE 36TH ST CAPE CORAL FL 33909	<a href="#">Parcel Details</a>	<a href="#">2013 TRIM</a>	<a href="#">Aerial Viewer</a>
19-43-24-C2-05602.0070	CAPE CORAL UNIT 84 BLK 5600 PB 24 PG 43 LOTS 61 + 62 CAPE CORAL DEVELOPMENT INC 4704 VINCENNES BLVD STE A CAPE CORAL FL 33904	1512 NE 35TH LN CAPE CORAL FL 33909	<a href="#">Parcel Details</a>	<a href="#">2013 TRIM</a>	<a href="#">Aerial Viewer</a>
19-43-24-C2-05604.0090	CAPE CORAL UNIT 84 BLK 5602 PB 24 PG 43 LOTS 7 + 8 CAPE CORAL DEVELOPMENT INC	1516 NE 35TH ST CAPE CORAL FL 33909	<a href="#">Parcel Details</a>	<a href="#">2013 TRIM</a>	<a href="#">Aerial Viewer</a>



-  [Data and Map Sales](#)
-  [Codes Breakdown](#)

Search by Name for 'Cape Coral Development inc' found 45 matches

STRAP	Owner / Legal Description	Site Address	'14 JUL 10 AM 09:59 SITE LEE CO FL Detail Links		
	4704 VINCENNES BLVD STE A CAPE CORAL FL 33904				
	CAPE CORAL UNIT 84 BLK 5604 PB 24 PG 42 LOTS 9 + 10				
	CAPE CORAL DEVELOPMENT INC				
19-43-24-C3-05612.0110	4704 VINCENNES BLVD STE A CAPE CORAL FL 33904	1334 NE 33RD TER CAPE CORAL FL 33909	<a href="#">Parcel Details</a>	<a href="#">2013 IRIM</a>	<a href="#">Aerial Viewer</a>
	CAPE CORAL UNIT 84 BLK 5612 PB 24 PG 36 LOTS 11 + 12				
	CAPE CORAL DEVELOPMENT INC				
20-43-24-C4-05636.0130	4704 VINCENNES BLVD STE A CAPE CORAL FL 33904	1710 SOUTH GATOR CIR CAPE CORAL FL 33909	<a href="#">Parcel Details</a>	<a href="#">2013 IRIM</a>	<a href="#">Aerial Viewer</a>
	CAPE CORAL UNIT 85 BLK 5636 PB 24 PG 55 LOTS 13 + 14				
	CAPE CORAL DEVELOPMENT INC				
20-43-24-C2-05654.0080	4704 VINCENNES BLVD STE A CAPE CORAL FL 33904	2115 NE 36TH TER CAPE CORAL FL 33909	<a href="#">Parcel Details</a>	<a href="#">2013 IRIM</a>	<a href="#">Aerial Viewer</a>
	CAPE CORAL UNIT 85 BLK 5654 PB 24 PG 57 LOTS 8 + 9				
	CAPE CORAL DEVELOPMENT INC				
20-43-24-C2-05659.0010	4704 VINCENNES BLVD STE A CAPE CORAL FL 33904	3620 NE 22ND AVE CAPE CORAL FL 33909	<a href="#">Parcel Details</a>	<a href="#">2013 IRIM</a>	<a href="#">Aerial Viewer</a>
	CAPE CORAL UNIT 85 BLK 5659 PB 24 PG 58 LOTS 1 + 2				



Search by Name for 'Cape Coral Development inc' found 45 matches

STRAP	Owner Legal Description	Site Address	Detail Links
35-43-23-C2-02724.0250	CAPE CORAL DEVELOPMENT INC 4704 VINCENNES BLVD STE A CAPE CORAL FL 33904	2110 NW 2ND AVE CAPE CORAL FL 33993	<a href="#">Parcel Details</a> <a href="#">2013 TRIM</a> <a href="#">Aerial Viewer</a>
02-44-23-C2-02680.0260	CAPE CORAL UNIT 39 BLK 2724 PB 16 PG 151 LOTS 25 + 26 CAPE CORAL DEVELOPMENT INC 4704 VINCENNES BLVD STE A CAPE CORAL FL 33904	1307 NW 1ST AVE CAPE CORAL FL 33993	<a href="#">Parcel Details</a> <a href="#">2013 TRIM</a> <a href="#">Aerial Viewer</a>
04-44-23-C3-03804.0590	CAPE CORAL DEVELOPMENT INC 4704 VINCENNES BLVD STE A CAPE CORAL FL 33904	1737 NW 9TH TER CAPE CORAL FL 33993	<a href="#">Parcel Details</a> <a href="#">2013 TRIM</a> <a href="#">Aerial Viewer</a>
	CAPE CORAL UNIT 52 BLK 3804 PB 19 PG 55 LOTS 59 + 60		



[Modify Current Search](#)

[New Search](#)

[Home](#) [Privacy Policy](#) [Browser Troubleshooting](#) [Employment](#) [Website Feedback](#) [Contact Us](#)  
 This page was last updated on 07/08/2014





'14 JUL 10 AM 10:00 SJE LEE CO FL

Lee County Property Appraiser

[Home](#) [Dates To Remember](#) [Save Our Homes](#) [Report Fraud](#) [In the Media](#) [Site Info](#)



[Login](#)

- [Welcome](#)
- [Database Search](#)
- [GIS And Photography](#)
- [Reports](#)
- [Taxpayer Services](#)
- [Exemption Information](#)
- [Land Split / Combine](#)
- [Tangible Property Info](#)
- [VAB Forms and Filing](#)
- [Agriculture Department](#)
- [Conservation Department](#)
- [Commercial Department](#)




# Real Property Search

## Search Results

Search by Name for 'Cape Coral Development inc' found 45 matches

STRAP	Owner / Legal Description	Site Address	Detail Links
07-44-23-C3-04170.0150	CAPE CORAL DEVELOPMENT INC 4704 VINCENNES BLVD STE A CAPE CORAL FL 33904	109 NW 35TH PL CAPE CORAL FL 33993	<a href="#">Parcel Details</a> <a href="#">2013 TRIM</a> <a href="#">Aerial Viewer</a>
	CAPE CORAL UNIT 59 BLK 4170 PB 19 PG 142 LOTS 15 + 16		
08-44-23-C3-03969.0390	CAPE CORAL DEVELOPMENT INC 4704 VINCENNES BLVD STE A CAPE CORAL FL 33904	306 NW 25TH AVE CAPE CORAL FL 33993	<a href="#">Parcel Details</a> <a href="#">2013 TRIM</a> <a href="#">Aerial Viewer</a>
	CAPE CORAL UNIT 55 BLK 3969 PB 19 PG 100 LOTS 39 + 40		
08-44-23-C4-03986.0560	CAPE CORAL DEVELOPMENT INC 4704 VINCENNES BLVD STE A	3006 NW EMBERS TER CAPE CORAL FL 33993	<a href="#">Parcel Details</a> <a href="#">2013 TRIM</a> <a href="#">Aerial Viewer</a>



-  [Mobile](#)
- [Home](#)
-  [Data and Map Sales](#)
-  [Codes Breakdown](#)

Search by Name for 'Cape Coral Development inc' found 45 matches

STRAP	Owner / Legal Description	Site Address	Detail Links
	CAPE CORAL FL 33904		
	CAPE CORAL UNIT 55 BLK 3986 PB 19 PG 93 LOTS 56 THRU 61		
08-44-23-C2-03993.0480	CAPE CORAL DEVELOPMENT INC 4704 VINCENNES BLVD STE A CAPE CORAL FL 33904	2733 NW 5TH TER CAPE CORAL FL 33993	<a href="#">Parcel Details</a> <a href="#">2013 TRIM</a> <a href="#">Aerial Viewer</a>
	CAPE CORAL UNIT 55 BLK 3993 PB 19 PG 102 LOTS 48 + 49		
08-44-23-C1-03995.0090	CAPE CORAL DEVELOPMENTS INC 4704 VINCENNES BLVD STE A CAPE CORAL FL 33904	2742 NW 5TH ST CAPE CORAL FL 33993	<a href="#">Parcel Details</a> <a href="#">2013 TRIM</a> <a href="#">Aerial Viewer</a>
	CAPE CORAL UNIT 55 BLK 3995 PB 19 PG 102 LOTS 9 + 10		



[Modify Current Search](#)

[New Search](#)

[Home](#) [Privacy Policy](#) [Browser Troubleshooting](#) [Employment](#) [Website Feedback](#) [Contact Us](#)

This page was last updated on 07/08/2014



\*14JUL10AM1000 SDE LEE CO.F1

Lee County Property Appraiser

[Home](#) [Dates To Remember](#) [Save Our Homes](#) [Report Fraud](#) [In the Media](#) [Site Info](#)



[Login](#)

- [Welcome](#)
- [Database Search](#)
- [GIS And Photography](#)
- [Reports](#)
- [Taxpayer Services](#)
- [Exemption Information](#)
- [Land Split / Combine](#)
- [Tangible Property Info](#)
- [VAB Forms and Filing](#)
- [Agriculture Department](#)
- [Conservation Department](#)
- [Commercial Department](#)
- [Mobile Home](#)



# Real Property Search

## Search Results

Search by Name for '*big marlin*' found 30 matches

STRAP	Owner / Legal Description	Site Address	Detail Links		
07-44-23-C3-04167.0110	BIG MARLIN PROPERTIES LLC 4704 VICENNCE PKWY STE A CAPE CORAL FL 33904	3400 NW 3RD ST CAPE CORAL FL 33993	<a href="#">Parcel Details</a>	<a href="#">2013 TRIM</a>	<a href="#">Aerial Viewer</a>
08-44-23-C2-04016.0210	BIG MARLIN PROPERTIES LLC 4704 VINCENNES BLVD CAPE CORAL FL 33904	2434 NW 7TH ST CAPE CORAL FL 33993	<a href="#">Parcel Details</a>	<a href="#">2013 TRIM</a>	<a href="#">Aerial Viewer</a>
	CAPE CORAL UNIT 59 BLK 4167 PB 19 PG 146 LOTS 11 + 12				
	CAPE CORAL UNIT 55 BLK 4016 PB 19				



-  [Data and Map Sales](#)
-  [Codes Breakdown](#)

Search by Name for 'big marlin' found 30 matches

STRAP	Owner Legal Description	Site Address	Detail Links
	PG 105 LOTS 21 + 22		
08-44-23-C2-04021.0340	BIG MARLIN PROPERTIES LLC 4704 VINCENNES BLVD CAPE CORAL FL 33904	2437 NW 7TH ST CAPE CORAL FL 33993	<a href="#">Parcel Details</a> <a href="#">2013 TRIM</a> <a href="#">Aerial Viewer</a>
09-44-23-C1-03747.0070	BIG MARLIN PROPERTIES LLC 4704 VINCENNES BLVD CAPE CORAL FL 33904	2232 NW 4TH TER CAPE CORAL FL 33993	<a href="#">Parcel Details</a> <a href="#">2013 TRIM</a> <a href="#">Aerial Viewer</a>
16-44-23-C3-03682.0470	BIG MARLIN PROPERTIES LLC 112 SW 59TH TER CAPE CORAL FL 33914	639 SW 18TH CT CAPE CORAL FL 33991	<a href="#">Parcel Details</a> <a href="#">2013 TRIM</a> <a href="#">Aerial Viewer</a>
16-44-23-C1-03709.0370	BIG MARLIN PROPERTIES LLC 4704 VINCENNES BLVD CAPE CORAL FL 33904	110 SW 21ST PL CAPE CORAL FL 33991	<a href="#">Parcel Details</a> <a href="#">2013 TRIM</a> <a href="#">Aerial Viewer</a>
	CAPE CORAL UNIT 50 BLK		



Search by Name for 'big marlin' found 30 matches

STRAP	Owner / Legal Description	Site Address	Detail Links
03-45-23-C2-03239.0550	3709 PB 17 PG 161 LOTS 37 + 38	3410 SW 8TH CT CAPE CORAL FL 33914	<a href="#">Parcel Details</a> <a href="#">2013 IRIM</a> <a href="#">Aerial Viewer</a>
03-45-23-C1-03257.0390	BIG MARLIN PROPERTIES LLC 4704 VINCENNES BLVD STE A CAPE CORAL FL 33904  CAPE CORAL UNIT 66 BLK 3239 PB 22 PG 11 LOTS 55 + 56	1303 SW 35TH TER CAPE CORAL FL 33914	<a href="#">Parcel Details</a> <a href="#">2013 IRIM</a> <a href="#">Aerial Viewer</a>
03-45-23-C1-03265.0110	BIG MARLIN PROPERTIES LLC 4704 VINCENNES BLVD STE A CAPE CORAL FL 33904  CAPE CORAL UNIT 66 BLK 3257 PB 22 PG 9 LOTS 39 + 40	3407 CHIQUITA BLVD S CAPE CORAL FL 33914	<a href="#">Parcel Details</a> <a href="#">2013 IRIM</a> <a href="#">Aerial Viewer</a>
03-45-23-C3-03305.0310	BIG MARLIN PROPERTIES LLC 112 SW 59TH TER CAPE CORAL FL 33914  CAPE CORAL UNIT 66 BLK 3265 PB 22 PG 12 LOTS 11 + 12	3727 SW 11TH PL CAPE CORAL FL 33914	<a href="#">Parcel Details</a> <a href="#">2013 IRIM</a> <a href="#">Aerial Viewer</a>
	BIG MARLIN PROPERTIES LLC 112 SW 59TH TER CAPE CORAL FL 33914  CAPE CORAL UNIT 66 BLK		



Search by Name for 'big marlin' found 30 matches

STRAP	Owner Legal Description	Site Address	Detail Links
	3305 PB 22 PG 7 LOTS 31 + 32		



Page 1 of 3

[Modify Current Search](#)

[New Search](#)

[Home](#) [Privacy Policy](#) [Browser Troubleshooting](#) [Employment](#) [Website Feedback](#) [Contact Us](#)  
This page was last updated on 07/08/2014



'14JUL10AM1000 SDE LEE CO FL

Lee County Property Appraiser

[Home](#) [Dates To Remember](#) [Save Our Homes](#) [Report Fraud](#) [In the Media](#) [Site Info](#)



[Login](#)

- [Welcome](#)
- [Database Search](#)
- [GIS And Photography](#)
- [Reports](#)
- [Taxpayer Services](#)
- [Exemption Information](#)
- [Land Split / Combine](#)
- [Tangible Property Info](#)
- [VAB Forms and Filing](#)
- [Agriculture Department](#)
- [Conservation Department](#)
- [Commercial Department](#)
- [Mobile Home](#)



# Real Property Search

## Search Results

Search by Name for *'big marlin'* found 30 matches

STRAP	Owner / Legal Description	Site Address	Detail Links		
04-45-22-05-0000G.0090	BIG MARLIN PROPERTIES LLC 4704 VINCENNES BLVD CAPE CORAL FL 33904	8781 YUKON CT SAINT JAMES CITY FL 33956	<a href="#">Parcel Details</a>	<a href="#">2013 TRIM</a>	<a href="#">Aerial Viewer</a>
07-43-23-C1-06075.0190	PARL IN SE 1/4 OF NE 1/4 AS DESC OR 1065/0809 BIG MARLIN PROPERTIES LLC 112 SW 59TH TER CAPE CORAL FL 33914	3901 NW 48TH TER CAPE CORAL FL 33993	<a href="#">Parcel Details</a>	<a href="#">2013 TRIM</a>	<a href="#">Aerial Viewer</a>
	CAPE CORAL UNIT 97 BLK 6075 PB 25				



-  [Data and Map Sales](#)
-  [Codes Breakdown](#)

Search by Name for 'big marlin' found 30 matches

STRAP	Owner Legal Description	Site Address	Detail Links
07-43-23-C1-06076.0260	PG 96 LOT 19 BIG MARLIN PROPERTIES LLC 4704 VINCENNES BLVD CAPE CORAL FL 33904	3617 NW 48TH TER CAPE CORAL FL 33993	<a href="#">Parcel Details</a> <a href="#">2013 TRIM</a> <a href="#">Aerial Viewer</a>
28-43-23-C1-05089.0030	CAPE CORAL UNIT 97 BLK 6076 PB 25 PG 97 LOTS 26 + 27 BIG MARLIN PROPERTIES LLC 112 SW 59TH TER CAPE CORAL FL 33914	2103 NW 30TH ST CAPE CORAL FL 33993	<a href="#">Parcel Details</a> <a href="#">2013 TRIM</a> <a href="#">Aerial Viewer</a>
35-43-23-C3-02710.A870	CAPE CORAL UNIT 80 BLK 5089 PB 22 PG 153 LOTS 3 + 4 BIG MARLIN PROPERTIES LLC 112 SW 59TH TER CAPE CORAL FL 33914	325 DIPLOMAT PKWY W CAPE CORAL FL 33993	<a href="#">Parcel Details</a> <a href="#">2013 TRIM</a> <a href="#">Aerial Viewer</a>
35-43-23-C3-02710.A890	CAPE CORAL UNIT 39 BLK 2710A PB 16 PG 144 LOTS 87 + 88 BIG MARLIN PROPERTIES LLC 4704 VINCENNES BLVD CAPE CORAL FL 33904	321 DIPLOMAT PKWY W CAPE CORAL FL 33993	<a href="#">Parcel Details</a> <a href="#">2013 TRIM</a> <a href="#">Aerial Viewer</a>





Search by Name for 'big marlin' found 30 matches

STRAP	Owner Legal Description	Site Address	Detail Links
01-44-23-C2-02452.0070	CAPE CORAL UNIT 39 BLK 2710A PB 16 PG 144 LOTS 89 THRU 91	504 DIPLOMAT PKWY E CAPE CORAL FL 33909	<a href="#">Parcel Details</a> <a href="#">2013 TRIM</a> <a href="#">Aerial Viewer</a>
12-44-23-C2-02396.0300	BIG MARLIN PROPERTIES LLC 112 SW 59TH TER CAPE CORAL UNIT 34 BLK 2452 PB 16 PG 86 LOTS 7 THRU 9	546 NE 5TH CT CAPE CORAL FL 33909	<a href="#">Parcel Details</a> <a href="#">2013 TRIM</a> <a href="#">Aerial Viewer</a>
04-44-23-C2-03801.0500	BIG MARLIN PROPERTIES LLC 4704 VINCENNES BLVD CAPE CORAL UNIT 35 BLK 2396 PB 16 PG 106 LOTS 30 + 31	1214 NW 20TH AVE CAPE CORAL FL 33993	<a href="#">Parcel Details</a> <a href="#">2013 TRIM</a> <a href="#">Aerial Viewer</a>
04-44-23-C3-03805.0530	CAPE CORAL UNIT 52 BLK 3801 PB 19 PG 57 LOTS 50 THRU 52	1020 CHIQUITA BLVD N CAPE CORAL FL 33993	<a href="#">Parcel Details</a> <a href="#">2013 TRIM</a> <a href="#">Aerial Viewer</a>



Search by Name for 'big marlin' found 30 matches


STRAP	Owner Legal Description	14 JUL 10 8 10 00 SOE LEE CO FL Site Address	Detail Links
	4704 VINCENNES BLVD STE A CAPE CORAL FL 33904  CAPE CORAL UNIT 52 BLK 3805 PB 19 PG 55 LOTS 53 + 54		



[Modify Current Search](#)

[New Search](#)

[Home](#) [Privacy Policy](#) [Browser Troubleshooting](#) [Employment](#) [Website Feedback](#) [Contact Us](#)  
This page was last updated on 07/08/2014



\*14JUL10AM1000 SUE LEE CDFI

Lee County Property Appraiser

[Home](#) [Dates To Remember](#) [Save Our Homes](#) [Report Fraud](#) [In the Media](#) [Site Info](#)



[Login](#)

- [Welcome](#)
- [Database Search](#)
- [GIS And Photography](#)
- [Reports](#)
- [Taxpayer Services](#)
- [Exemption Information](#)
- [Land Split / Combine](#)
- [Tangible Property Info](#)
- [VAB Forms and Filing](#)
- [Agriculture Department](#)
- [Conservation Department](#)
- [Commercial Department](#)




# Real Property Search

## Search Results

Search by Name for 'big marlin' found 30 matches

STRAP	Owner / Legal Description	Site Address	Detail Links		
04-44-23-C4-03826.0120	BIG MARLIN PROPERTIES LLC 112 SW 59TH TER CAPE CORAL FL 33914	1123 NW 21ST PL CAPE CORAL FL 33993	<a href="#">Parcel Details</a>	<a href="#">2013 TRIM</a>	<a href="#">Aerial Viewer</a>
05-44-23-C3-04045.0500	CAPE CORAL UNIT 52 BLK 3826 PB 19 PG 57 LOTS 12 + 13	BIG MARLIN PROPERTIES LLC 4704 VINCENNES BLVD CAPE CORAL FL 33904	1001 NW 25TH PL CAPE CORAL FL 33993	<a href="#">Parcel Details</a>	<a href="#">2013 TRIM</a> <a href="#">Aerial Viewer</a>
	CAPE CORAL UNIT 56 BLK 4045 PB 19				



-  [Mobile](#)
- [Home](#)
-  [Data and Map Sales](#)
-  [Codes Breakdown](#)

Search by Name for 'big marlin' found 30 matches

STRAP	Owner Legal Description	Site Address	Detail Links
02-45-23-C3-01641.0060	PG 112 LOTS 50 + 51  BIG MARLIN PROPERTIES LLC 4704 VINCENNES BLVD STE A CAPE CORAL FL 33904	3921 SW SANTA BARBARA PL CAPE CORAL FL 33914	<a href="#">Parcel Details</a> <a href="#">2013 TRIM</a> <a href="#">Aerial Viewer</a>
10-45-23-C4-03336.0360	BIG MARLIN PROPERTIES LLC 112 SW 59TH TER CAPE CORAL FL 33914	1302 SW 43RD LN CAPE CORAL FL 33914	<a href="#">Parcel Details</a> <a href="#">2013 TRIM</a> <a href="#">Aerial Viewer</a>
11-45-23-C3-01637.0130	CAPE CORAL UNIT 65 BLK 3336 PB 21 PG 155 LOTS 36 + 37  BIG MARLIN PROPERTIES LLC 4704 VINCENNES BLVD CAPE CORAL FL 33904	4429 SW SANTA BARBARA PL CAPE CORAL FL 33914	<a href="#">Parcel Details</a> <a href="#">2013 TRIM</a> <a href="#">Aerial Viewer</a>
18-43-24-C3-05749.0290	CAPE CORAL UNIT 30 BLK 1637 PB 16 PG 30 LOTS 13 + 14  BIG MARLIN PROPERTIES LLC 112 SW 59TH TER	3757 NE 14TH AVE CAPE CORAL FL 33909	<a href="#">Parcel Details</a> <a href="#">2013 TRIM</a> <a href="#">Aerial Viewer</a>



Search by Name for 'big marlin' found 30 matches

STRAP	Owner Legal Description	Site Address	Detail Links
	CAPE CORAL FL 33914		
	CAPE CORAL UNIT 87 BLK 5749 PB 24 PG 71 LOTS 29 + 30		
	BIG MARLIN PROPERTIES LLC 112 SW 59TH TER		
07-44-24-C1-02021.0420	CAPE CORAL FL 33914	1101 NE 7TH ST CAPE CORAL FL 33909	<a href="#">Parcel Details</a> <a href="#">2013 TRIM</a> <a href="#">Aerial Viewer</a>
	CAPE CORAL UNIT 31 BLK 2021 PB 14 PG 152 LOT 42		
	BIG MARLIN PROPERTIES LLC 4704 VINCENNES BLVD		
10-46-26-00-00004.1000	CAPE CORAL FL 33904	18531 GREEN MEADOW RD FORT MYERS FL 33913	<a href="#">Parcel Details</a> <a href="#">2013 TRIM</a> <a href="#">Aerial Viewer</a>
	W 1/2 OF W 1/2 OF N E 1/4 OF N E 1/4 OF N W 1/4		
	BIG MARLIN PROPERTIES LLC + 4704 VINCENNES BLVD		
06-45-24-C3-00442.0050	CAPE CORAL FL 33904	1312 SE 39TH ST CAPE CORAL FL 33904	<a href="#">Parcel Details</a> <a href="#">2013 TRIM</a> <a href="#">Aerial Viewer</a>
	CAPE CORAL UNIT 14 BLK.442 PB 13 PG 63 LOTS 5 + 6		
14-44-23-C3-01929.0010	BIG MARLIN	715 NICHOLAS PKWY W	<a href="#">Parcel Details</a> <a href="#">2013 TRIM</a> <a href="#">Aerial Viewer</a>



Search by Name for 'big marlin' found 30 matches

STRAP	Owner Legal Description	Site Address	Detail Links
	PROPERTIES LLC + 112 SW 59TH TER CAPE CORAL FL 33914  CAPE CORAL UNIT 29 BLK 1929 PB 16 PG 19 LOTS 1 THRU 3	CAPE CORAL FL 33991	



Modify Current Search

New Search

[Home](#) [Privacy Policy](#) [Browser Troubleshooting](#) [Employment](#) [Website Feedback](#) [Contact Us](#)  
This page was last updated on 07/08/2014



\*14JUL10AM1001 SUE LEE CCF1

Lee County Property Appraiser

[Home](#) [Dates To Remember](#) [Save Our Homes](#) [Report Fraud](#) [In the Media](#) [Site Info](#)



[Login](#)

- [Welcome](#)
- [Database Search](#)
- [GIS And Photography](#)
- [Reports](#)
- [Taxpayer Services](#)
- [Exemption Information](#)
- [Land Split / Combine](#)
- [Intangible Property Info](#)
- [VAB Forms and Filing](#)
- [Agriculture Department](#)
- [Conservation Department](#)
- [Commercial Department](#)




# Real Property Search

## Search Results

Search by Name for '*Maritime Properties Inc*' found 17 matches

STRAP	Owner / Legal Description	Site Address	Detail Links
22-44-23-C3-04456.0030	MARITIME PROPERTIES INC 112 SW 59TH TER CAPE CORAL FL 33914	1213 SW 9TH CT CAPE CORAL FL 33991	<a href="#">Parcel Details</a> <a href="#">2013 TRIM</a> <a href="#">Aerial Viewer</a>
03-45-23-C1-03265.0050	CAPE CORAL UNIT 63 BLK 4456 PB 21 PG 71 LOTS 3 + 4 MARITIME PROPERTIES INC 112 SW 59TH TER CAPE CORAL FL 33914	3419 CHIQUITA BLVD S CAPE CORAL FL 33914	<a href="#">Parcel Details</a> <a href="#">2013 TRIM</a> <a href="#">Aerial Viewer</a>
	CAPE CORAL UNIT 66 BLK 3265 PB 22 PG 9 LOTS 5 + 6		



-  [Mobile](#)
- [Home](#)
-  [Data and Map Sales](#)
-  [Codes Breakdown](#)

Search by Name for 'Maritime Properties Inc' found 17 matches

STRAP	Owner / Legal Description	'14 JUL 10 AM 11:00:1 SITE LEE CO FL Site Address	Detail Links
03-45-23-C1-03265.0070	MARITIME PROPERTIES INC 112 SW 59TH TER CAPE CORAL FL 33914  CAPE CORAL UNIT 66 BLK 3265 PB 22 PG 9 LOTS 7 + 8	3415 CHIQUITA BLVD S CAPE CORAL FL 33914	<a href="#">Parcel Details</a> <a href="#">2013 TRIM</a> <a href="#">Aerial Viewer</a>
03-45-23-C1-03265.0090	MARITIME PROPERTIES INC 112 SW 59TH TER CAPE CORAL FL 33914  CAPE CORAL UNIT 66 BLK 3265 PB 22 PG 12 LOTS 9 + 10	3411 CHIQUITA BLVD S CAPE CORAL FL 33914	<a href="#">Parcel Details</a> <a href="#">2013 TRIM</a> <a href="#">Aerial Viewer</a>
03-45-23-C3-03307.0730	MARITIME PROPERTIES INC 112 SW 59TH TER CAPE CORAL FL 33914  CAPE CORAL UT 66 BLK 3307 PB 22 PG 5 LT 73 + 74 + 75 10 FT VAC OR 2225 PG 4782	3818 SKYLINE BLVD A-C CAPE CORAL FL 33914	<a href="#">Parcel Details</a> <a href="#">2013 TRIM</a> <a href="#">Aerial Viewer</a>
04-45-23-C3-04710.0420	MARITIME PROPERTIES INC 4704 VINCENNES BLVD STE A CAPE CORAL FL 33904  CAPE CORAL UNIT 70 BLK 4710 PB 22 PG 83 LOT 42 + 43	1929 SW 38TH ST CAPE CORAL FL 33914	<a href="#">Parcel Details</a> <a href="#">2013 TRIM</a> <a href="#">Aerial Viewer</a>





Search by Name for 'Maritime Properties Inc' found 17 matches

STRAP	Owner Legal Description	'14 JUL 10 AM 10:01 SOE LEE CO FL Site Address	Detail Links
18-43-24-C3-05707.0300	MARITIME PROPERTIES INC 112 SW 59TH TER CAPE CORAL FL 33914  CAPE CORAL UNIT 87 BLK 5707 PB 24 PG 71 LOTS 30 + 31	1119 NE 39TH ST CAPE CORAL FL 33909	<a href="#">Parcel Details</a> <a href="#">2013 TRIM</a> <a href="#">Aerial Viewer</a>
28-43-23-C1-05109.0150	MARITIME PROPERTIES INC 112 SW 59TH TER CAPE CORAL FL 33914  CAPE CORAL UNIT 80 BLK 5109 PB 22 PG 148 LOTS 15 + 16	2723 NW 23RD AVE CAPE CORAL FL 33993	<a href="#">Parcel Details</a> <a href="#">2013 TRIM</a> <a href="#">Aerial Viewer</a>
13-44-23-C1-01121.0570	MARITIME PROPERTIES INC 112 SW 59TH TER CAPE CORAL FL 33914  CAPE CORAL UNIT 23 BLK 1121 PB 14 PG 47 LOTS 57 + 58	310 SE 3RD TER CAPE CORAL FL 33990	<a href="#">Parcel Details</a> <a href="#">2013 TRIM</a> <a href="#">Aerial Viewer</a>
07-44-24-C1-02003.0210	MARITIME PROPERTIES INC 112 SW 59TH TER CAPE CORAL FL 33914  CAPE CORAL UNIT 31 BLK 2003 PB 14 PG 152 LOT 21	ACCESS UNDETERMINED CAPE CORAL FL	<a href="#">Parcel Details</a> <a href="#">2013 TRIM</a> <a href="#">Aerial Viewer</a>




Modify Current Search

New Search

[Home](#) [Privacy Policy](#) [Browser Troubleshooting](#) [Employment](#) [Website Feedback](#) [Contact Us](#)  
This page was last updated on 07/08/2014

'14JUL10AM1001 SDE LEE CO FI



14 JUL 11 AM 10:13:52 LEE CO FL

Lee County Property Appraiser

[Home](#) [Dates To Remember](#) [Save Our Homes](#) [Report Fraud](#) [In the Media](#) [Site Info](#)



[Login](#)

- [Welcome](#)
- [Database](#)
- [Search](#)
- [GIS And](#)
- [Photography](#)
- [Reports](#)
- [Taxpayer](#)
- [Services](#)
- [Exemption](#)
- [Information](#)
- [Land Split /](#)
- [Combine](#)
- [Tangible](#)
- [Property Info](#)
- [VAB Forms](#)
- [and Filing](#)
- [Agriculture](#)
- [Department](#)
- [Conservation](#)
- [Department](#)
- [Commercial](#)
- [Department](#)
- [Mobile](#)
- [Home](#)



# Real Property Search

## Search Results

Search by Name for '*Maritime Properties Inc*' found 17 matches

STRAP	Owner / Legal Description	Site Address	Detail Links
08-45-24-C1-00377.0010	MARITIME PROPERTIES INC 112 SW 59TH TER CAPE CORAL FL 33914	4229/4231 SE 19TH AVE CAPE CORAL FL 33904	<a href="#">Parcel Details</a> <a href="#">2013 IRIM</a> <a href="#">Aerial Viewer</a>
07-45-24-C4-00358.0160	MARITIME PROPERTIES INC 112 SW 59TH TER CAPE CORAL FL 33914	4704 VINCENNES BLVD CAPE CORAL FL 33904	<a href="#">Parcel Details</a> <a href="#">2013 IRIM</a> <a href="#">Aerial Viewer</a>
	CAPE CORAL UNIT 7 BLK 377 PB 12 PG 106 LOTS 1 + 2		
	CAPE CORAL UNIT 8 BLK 358 PB 13 PG 3 LOTS 16 + 17		



-  [Data and Map Sales](#)
-  [Codes Breakdown](#)

Search by Name for 'Maritime Properties Inc' found 17 matches

STRAP	Owner Legal Description	Site Address	Detail Links
21-44-23-C2-00100.0320	MARITIME PROPERTIES INC + 112 SW 59TH TER CAPE CORAL FL 33914 CORAL RIDGE ESTATES UNREC LOT 32 OR 373 PG 62	940 RIDGE RD CAPE CORAL FL 33991	<a href="#">Parcel Details</a> <a href="#">2013 TRIM</a> <a href="#">Aerial Viewer</a>
21-44-23-C2-00100.0330	MARITIME PROPERTIES INC + 112 SW 59TH TER CAPE CORAL FL 33914 CORAL RIDGE ESTS UNREC LT 33 OR 373 PG 62	920 RIDGE RD CAPE CORAL FL 33991	<a href="#">Parcel Details</a> <a href="#">2013 TRIM</a> <a href="#">Aerial Viewer</a>
21-44-23-C2-00100.0340	MARITIME PROPERTIES INC + 112 SW 59TH TER CAPE CORAL FL 33914 CORAL RIDGE ESTATES UNREC LOT 34 OR 373 PG 62	900 RIDGE RD CAPE CORAL FL 33991	<a href="#">Parcel Details</a> <a href="#">2013 TRIM</a> <a href="#">Aerial Viewer</a>
14-45-27-13-00071.0040	MARITIME PROPERTIES INC 50% + 112 SW 59TH TER CAPE CORAL FL 33914 LEHIGH ACRES UNIT 13 BLK 71 PB 15 PG 145 LOT 4	618 PARKER AVE S LEHIGH ACRES FL 33974	<a href="#">Parcel Details</a> <a href="#">2013 TRIM</a> <a href="#">Aerial Viewer</a>
07-44-24-C1-02001.0010	MARITIME PROPERTIES INC 50% +	NE PINE ISLAND RD CAPE CORAL FL 33909	<a href="#">Parcel Details</a> <a href="#">2013 TRIM</a> <a href="#">Aerial Viewer</a>



Search by Name for 'Maritime Properties Inc' found 17 matches

STRAP	Owner Legal Description	Site Address	Detail Links
	112 SW 59TH TER CAPE CORAL FL 33914  CAPE CORAL UNIT 31 BLK.2001 PB 14 PG 150 LOT 1		



Page 2 of 2

[Modify Current Search](#)

[New Search](#)

[Home](#) [Privacy Policy](#) [Browser Troubleshooting](#) [Employment](#) [Website Feedback](#) [Contact Us](#)  
 This page was last updated on 07/08/2014



\*14JUL10AM1002 SDE LEE CO FL

Lee County Property Appraiser

[Home Dates To Remember](#) [Save Our Homes](#) [Report Fraud In the Media](#) [Site Info](#)



[Login](#)

- [Welcome](#)
- [Database Search](#)
- [GIS And Photography](#)
- [Reports](#)
- [Taxpayer Services](#)
- [Exemption Information](#)
- [Land Split / Combine](#)
- [Tangible Property Info](#)
- [VAB Forms and Filing](#)
- [Agriculture Department](#)
- [Conservation Department](#)
- [Commercial Department](#)




# Real Property Search

## Search Results

Search by Name for 'DB two' found 3 matches

STRAP	Owner / Legal Description	Site Address	Detail Links		
22-44-23-C3-01912.0240	DB TWO INC PO BOX 101612 CAPE CORAL FL 33910	1525 SKYLINE BLVD CAPE CORAL FL 33991	<a href="#">Parcel Details</a>	<a href="#">2013 TRIM</a>	<a href="#">Aerial Viewer</a>
26-44-23-C2-03083.0490	DB TWO INC PO BOX 101612 CAPE CORAL FL 33910	1614 SANTA BARBARA BLVD CAPE CORAL FL 33991	<a href="#">Parcel Details</a>	<a href="#">2013 TRIM</a>	<a href="#">Aerial Viewer</a>
	CAPE CORAL UNIT 63 BLK 1912 PB 21 PG 65 LOTS 24 THUR 30				



-  [Mobile](#)
- [Home](#)
-  [Data and Map Sales](#)
-  [Codes Breakdown](#)

Search by Name for 'DB two' found 3 matches

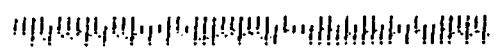
STRAP	Owner / Legal Description	Site Address	Detail Links
23-44-23-C4-01912.003A	VAC ALLEY OR 3665 PG 3913 DB TWO INC PO BOX 101612 CAPE CORAL FL 33910 CAPE CORAL UNIT 28 BLK 1912 PB 14 PG 102 LOTS 3 THRU 7	SW 7TH CT CAPE CORAL FL 33991	<a href="#">Parcel Details</a> <a href="#">2013 TRIM</a> <a href="#">Aerial Viewer</a>



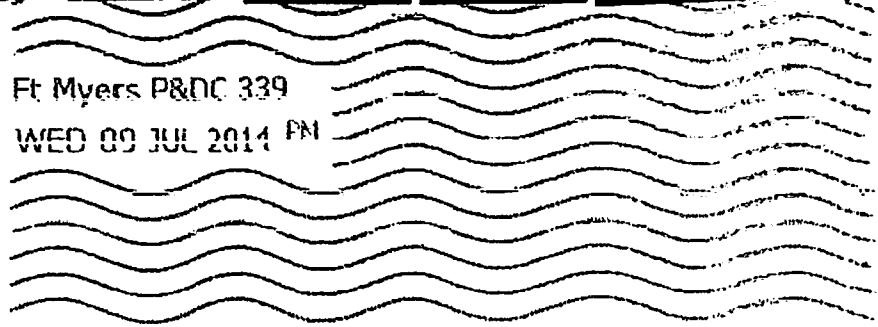
[Modify Current Search](#)

[New Search](#)

[Home](#) [Privacy Policy](#) [Browser Troubleshooting](#) [Employment](#) [Website Feedback](#) [Contact Us](#)  
 This page was last updated on 07/08/2014



Ft Myers P&DC 339  
WED 09 JUL 2014 PM



14JUL10PM1002SUELEE00FI

Daniel D Read  
112 SW 59th Terrace  
Cape Coral Fl 33914

Supervisor of Elections  
**Sharon L. Harrington**  
P.O. Box 2545  
Fort Myers, FL 33902