

Please print or type your name, mailing address, agency name, and position below:

FOR OFFICE USE ONLY:

LAST NAME -- FIRST NAME -- MIDDLE NAME:

Read Daniel David

MAILING ADDRESS:

112 SW 59th Terrace

Cape Coral FL 33914

CITY: ZIP: COUNTY:

City of Cape Coral

NAME OF AGENCY:

Planning & Zoning Commission

NAME OF OFFICE OR POSITION HELD OR SOUGHT:

25-07-16 PM08:41

You are not limited to the space on the lines on this form. Attach additional sheets, if necessary.

CHECK ONLY IF CANDIDATE OR NEW EMPLOYEE OR APPOINTEE

****** BOTH PARTS OF THIS SECTION MUST BE COMPLETED ******

DISCLOSURE PERIOD:

THIS STATEMENT REFLECTS YOUR FINANCIAL INTERESTS FOR THE PRECEDING TAX YEAR, WHETHER BASED ON A CALENDAR YEAR OR ON A FISCAL YEAR. PLEASE STATE BELOW WHETHER THIS STATEMENT IS FOR THE PRECEDING TAX YEAR ENDING EITHER (must check one):

DECEMBER 31, 2015 OR SPECIFY TAX YEAR IF OTHER THAN THE CALENDAR YEAR: _____

MANNER OF CALCULATING REPORTABLE INTERESTS:

FILERS HAVE THE OPTION OF USING REPORTING THRESHOLDS THAT ARE ABSOLUTE DOLLAR VALUES, WHICH REQUIRES FEWER CALCULATIONS, OR USING COMPARATIVE THRESHOLDS, WHICH ARE USUALLY BASED ON PERCENTAGE VALUES (see instructions for further details). CHECK THE ONE YOU ARE USING (must check one):

COMPARATIVE (PERCENTAGE) THRESHOLDS OR DOLLAR VALUE THRESHOLDS

PART A -- PRIMARY SOURCES OF INCOME [Major sources of income to the reporting person - See instructions]
(If you have nothing to report, write "none" or "n/a")

NAME OF SOURCE OF INCOME	SOURCE'S ADDRESS	DESCRIPTION OF THE SOURCE'S PRINCIPAL BUSINESS ACTIVITY
Maritime Properties Land Brokers Inc.	41704 Vincennes Blvd Cape Coral FL 33904	Rental Real Estate
Cape Coral Development Inc		Sale's Commissions
Big Marlens Properties		Real Estate Investing

PART B -- SECONDARY SOURCES OF INCOME

[Major customers, clients, and other sources of income to businesses owned by the reporting person - See instructions]
(If you have nothing to report, write "none" or "n/a")

NAME OF BUSINESS ENTITY	NAME OF MAJOR SOURCES OF BUSINESS' INCOME	ADDRESS OF SOURCE	PRINCIPAL BUSINESS ACTIVITY OF SOURCE
	N/A		

PART C -- REAL PROPERTY [Land, buildings owned by the reporting person - See instructions]
(If you have nothing to report, write "none" or "n/a")

See attached

FILING INSTRUCTIONS for when and where to file this form are located at the bottom of page 2.

INSTRUCTIONS on who must file this form and how to fill it out begin on page 3.

PART D — INTANGIBLE PERSONAL PROPERTY [Stocks, bonds, certificates of deposit, etc. - See instructions]

(If you have nothing to report, write "none" or "n/a")

TYPE OF INTANGIBLE	BUSINESS ENTITY TO WHICH THE PROPERTY RELATES
None	

PART E — LIABILITIES [Major debts - See instructions]

(If you have nothing to report, write "none" or "n/a")

NAME OF CREDITOR	ADDRESS OF CREDITOR
Regions Bank	Regions Bank on Cape Coral Pkwy East
Jinc Mark Bank	River walk Computers Park

PART F — INTERESTS IN SPECIFIED BUSINESSES [Ownership or positions in certain types of businesses - See instructions]

(If you have nothing to report, write "none" or "n/a")

NAME OF BUSINESS ENTITY	BUSINESS ENTITY # 1	BUSINESS ENTITY # 2	
			Development Cape Coral
Monitime Properties Inc	4704 Vincennes Blvd	Land Brothers Inc	"
ADDRESS OF BUSINESS ENTITY		"	"
PRINCIPAL BUSINESS ACTIVITY	Real Estate	"	"
POSITION HELD WITH ENTITY	100% owner	100% owner	50% owner
I OWN MORE THAN A 5% INTEREST IN THE BUSINESS	yes	yes	yes
NATURE OF MY OWNERSHIP INTEREST	Stockholder	Stockholder	"

PART G — TRAINING

For elected municipal officers required to complete annual ethics training pursuant to section 112.3142, F.S.

I CERTIFY THAT I HAVE COMPLETED THE REQUIRED TRAINING.

IF ANY OF PARTS A THROUGH G ARE CONTINUED ON A SEPARATE SHEET, PLEASE CHECK HERE

SIGNATURE OF FILER:

Signature:



Date Signed:

7-12-16

CPA or ATTORNEY SIGNATURE ONLY

If a certified public accountant licensed under Chapter 473, or attorney in good standing with the Florida Bar prepared this form for you, he or she must complete the following statement:

I, _____, prepared the CE Form 1 in accordance with Section 112.3145, Florida Statutes, and the instructions to the form. Upon my reasonable knowledge and belief, the disclosure herein is true and correct.

CPA/Attorney Signature: _____

Date Signed: _____

FILING INSTRUCTIONS:

WHAT TO FILE:

After completing all parts of this form, **including signing and dating it**, send back only the first sheet (pages 1 and 2) for filing.

If you have nothing to report in a particular section, you must write "none" or "n/a" in that section(s).

NOTE:

MULTIPLE FILING UNNECESSARY:

A candidate who previously filed Form 1 because of another public position must file a copy of his or her Form 1 when qualifying. A candidate who files a Form 1 with a qualifying officer is not required to file with the Commission or Supervisor of Elections.

Facsimiles will not be accepted.

WHERE TO FILE:

If you were mailed the form by the Commission on Ethics or a County Supervisor of Elections for your annual disclosure filing, return the form to that location.

Local officers/employees file with the Supervisor of Elections of the county in which they permanently reside. (If you do not permanently reside in Florida, file with the Supervisor of the county where your agency has its headquarters.)

State officers or specified state employees file with the Commission on Ethics, P.O. Drawer 15709, Tallahassee, FL 32317-5709; physical address: 325 John Knox Road, Building E, Suite 200, Tallahassee, FL 32303.

Candidates file this form together with their qualifying papers.

To determine what category your position falls under, see page 3 of instructions.


WHEN TO FILE:

Initially, each local officer/employee, state officer, and specified state employee must file **within 30 days** of the date of his or her appointment or of the beginning of employment. Appointees who must be confirmed by the Senate must file prior to confirmation, even if that is less than 30 days from the date of their appointment.

Candidates must file at the same time they file their qualifying papers.

Thereafter, file by July 1 following each calendar year in which they hold their positions.

Finally, file a final disclosure form (Form 1F) within 60 days of leaving office or employment. Filing a CE Form 1F (Final Statement of Financial Interests) does **not** relieve the filer of filing a CE Form 1 if the filer was in his or her position on December 31, 2015.



TRANSLATE

Lee County Property Appraiser



[Home](#)

[Dates To Remember](#)

[Save Our Homes](#)

[Report Fraud](#)

[Site Info](#)

[Search this Site](#)

[Login](#)

- [Welcome](#)
- [Database Search](#)
- [GIS And Photography](#)
- [Reports](#)
- [Taxpayer Services](#)
- [Exemption Information](#)
- [Land Split / Combine](#)
- [Tangible Property Info](#)
- [VAB Forms and Filing](#)
- [Agriculture Department](#)
- [Conservation Department](#)
- [Commercial Department](#)
- [Mobile Home](#)



Real Property Search

Search Results

Search by Name for 'Big Marlin' found 27 matches

STRAP / Folio ID	Owner	Legal Description	Site Address	Detail Links
07-44-23-C3-04167.0110	BIG MARLIN PROBERT IES LLC	4704 VICENNCE PKWY STE A CAPE CORAL FL 33904	3400 NW 3RD ST CAPE CORAL FL 33993	Parcel Details 2015 TRIM Aerial Viewer View Comps
10057509	CAPE CORAL UNIT 59 BLK	4167 PB 19 PG 146 LOTS 11 + 12		
08-44-23-C2-04021.0340	BIG MARLIN PROPERTIES LLC	4704 VINCENNES BL VD CAPE CORAL FL 33904	2437 NW 7TH ST CAPE CORAL FL 33993	Parcel Details 2015 TRIM Aerial Viewer View Comps
10059892	CAPE CORAL UNIT 55 BLK	4021 PB 19 PG 106 LOT 34 + 35		
09-44-23-C1-03747.0070	BIG MARLIN PROPERTIES LLC	4704 VINCENNES BL VD CAPE CORAL FL 33904	2232 NW 4TH TER CAPE CORAL FL 33993	Parcel Details 2015 TRIM Aerial Viewer View Comps
10060627	CAPE CORAL UNIT 51 BLK	3747 PB 19 PG 11 LOTS 7 + 8		
14-44-23-C4-01948.0210	BIG MARLIN PROPERTIES LLC	112 SW 59TH TER CAPE CORAL FL 33914	325 SW 3RD ST CAPE CORAL FL 33991	Parcel Details 2015 TRIM Aerial Viewer
10068395	CAPE CORAL UNIT 29 BLK	1948 PB 16 PG 23 LOTS 21 THRU 23		



-  [Data and Map](#)
- [Sales](#)
-  [Codes](#)
- [Breakdown](#)

Search by Name for 'Big Marlin' found 27 matches

STRAP / Folio ID	Owner / Legal Description	Site Address	Detail Links
14-44-23-C2-01948 0440	BIG MARLIN PROPERTIES LLC 112 SW 59TH TER CAPE CORAL FL 33914	322 SW 2ND TER CAPE CORAL FL 33991	Parcel 2015 Details TRIM Aerial Viewer
10068405	CAPE CORAL UNIT 29 BLK 1948 PB 16 PG 23 LOTS 44 + 45		
14-44-23-C1-01948 0460	BIG MARLIN PROPERTIES LLC 112 SW 59TH TER CAPE CORAL FL 33914	328 SW 2ND TER CAPE CORAL FL 33991	Parcel 2015 Details TRIM Aerial Viewer
10068406	CAPE CORAL UNIT 29 BLK 1948 PB 16 PG 23 LOTS 46 THRU 48		
16-44-23-C3-03682.0470	BIG MARLIN PROPERTIES LLC 112 SW 59TH TER CAPE CORAL FL 33914	639 SW 18TH CT CAPE CORAL FL 33991	Parcel 2015 Details TRIM Aerial View Viewer Comps
10069992	CAPE CORAL UNIT 50 BLK 3682 PB 17 PG 156 LOTS 47 THRU 49		
03-45-23-C2-03239.0550	BIG MARLIN PROPERTIES LLC 4704 VINCENNES BL VD STE A CAPE CORAL FL 33904	3410 SW 8TH CT CAPE CORAL FL 33914	Parcel 2015 Details TRIM Aerial View Viewer Comps
10091633	CAPE CORAL UNIT 66 BLK 3239 PB 22 PG 11 LOTS 55 + 56		
03-45-23-C1-03257.0390	BIG MARLIN PROPERTIES LLC 4704 VINCENNES BL VD STE A CAPE CORAL FL 33904	1303 SW 35TH TER CAPE CORAL FL 33914	Parcel 2015 Details TRIM Aerial View Viewer Comps
10092085	CAPE CORAL UNIT 66 BLK 3257 PB 22 PG 9 LOTS 39 + 40		
03-45-23-C1-03265.0110	BIG MARLIN PROPERTIES LLC 112 SW 59TH TER CAPE CORAL FL 33914	3407 CHIQUITA BLVD S CAPE CORAL FL 33914	Parcel 2015 Details TRIM Aerial Viewer
10092259	CAPE CORAL UNIT 66 BLK 3265 PB 22 PG 12 LOTS 11 + 12		




[Modify Current Search](#)

[New Search](#)

[Home](#) [Mobile Site](#) [Privacy and Use Policy](#) [Browser Troubleshooting](#) [Employment](#) [Website Feedback](#) [Contact Us](#)
[Public Record Request Policy](#)

This page was last updated on 07/19/2016



TRANSLATE

Lee County Property Appraiser



[Home](#)

[Dates To Remember](#)

[Save Our Homes](#)

[Report Fraud](#)

[Site Info](#)

[Search this Site](#)

[Login](#)

- [Welcome](#)
- [Database Search](#)
- [GIS And Photography](#)
- [Reports](#)
- [Taxpayer Services](#)
- [Exemption Information](#)
- [Land Split/Combine](#)
- [Tangible Property Info](#)
- [VAB Forms and Filing](#)
- [Agriculture Department](#)
- [Conservation Department](#)
- [Commercial Department](#)
- [Mobile Home](#)



Real Property Search

Search Results

Search by Name for 'Big Marlin' found 27 matches

STRAP / Folio ID	Owner / Legal Description	Site Address	Detail Links
11-45-23-C3-01637.0130	BIG MARLIN PROPERTIES LLC 4704 VINCENNES BLVD CAPE CORAL FL 33904	4429 SW SANTA BARBARA PL CAPE CORAL FL 33914	Parcel Details 2015 TRIM Aerial Viewer View Comps
10107556	CAPE CORAL UNIT 30 BLK 1637 PB 16 PG 30 LOTS 13 + 14		
18-43-24-C3-05749.0290	BIG MARLIN PROPERTIES LLC 112 SW 59TH TER CAPE CORAL FL 33914	3757 NE 14TH AVE CAPE CORAL FL 33909	Parcel Details 2015 TRIM Aerial Viewer View Comps
10133085	CAPE CORAL UNIT 87 BLK 5749 PB 24 PG 71 LOTS 29 + 30		
19-43-24-C2-05595.0160	BIG MARLIN PROPERTIES LLC 4704 VINCENNES BLVD CAPE CORAL FL 33904	3509 NE 14TH PL CAPE CORAL FL 33909	Parcel Details 2015 TRIM Aerial Viewer View Comps
10135765	CAPE CORAL UNIT 84 BLK 5595 PB 24 PG 41 LOTS 16 + 17		
20-43-24-C4-05637.0460	BIG MARLIN PROPERTIES LLC 4704 VINCENNES BLVD CAPE CORAL FL 33904	1904 NE 33RD LN CAPE CORAL FL 33909	Parcel Details 2015 TRIM Aerial Viewer View Comps
10136798	CAPE CORAL UNIT 85 BLK.5637 PB 24 PG 50 LOTS 46 + 47		



-  [Data and Map](#)
- [Sales](#)
-  [Codes](#)
- [Breakdown](#)

Search by Name for 'Big Marlin' found 27 matches

STRAP / Folio ID	Owner / Legal Description	Site Address	Detail Links	
BIG MARLIN PROPERTIES				
07-44-24-C1-02021.0420	LLC 112 SW 59TH TER CAPE CORAL FL 33914	1101 NE 7TH ST CAPE CORAL FL 33909	Parcel	2015 TRIM
10154851	CAPE CORAL UNIT 31 BLK 2021 PB 14 PG 152 LOT 42		Aerial Viewer	
BIG MARLIN PROPERTIES				
10-46-26-00-00004.1000	LLC 4704 VINCENNES BLVD CAPE CORAL FL 33904	18531 GREEN MEADOW RD FORT MYERS FL 33913	Parcel	2015 TRIM
10351598	W 1/2 OF W 1/2 OF NE 1/4 OF N E 1/4 OF NW 1/4		Aerial Viewer	View Comps
BIG MARLIN PROPERTIES				
07-43-23-C1-06075.0190	LLC 112 SW 59TH TER CAPE CORAL FL 33914	3901 NW 48TH TER CAPE CORAL FL 33993	Parcel	2015 TRIM
10025945	CAPE CORAL UNIT 97 BLK 6075 PB 25 PG 96 LOT 19		Aerial Viewer	View Comps
-				
BIG MARLIN PROPERTIES				
07-43-23-C1-06076.0260	LLC 4704 VINCENNES BLVD CAPE CORAL FL 33904	3617 NW 48TH TER CAPE CORAL FL 33993	Parcel	2015 TRIM
10025959	CAPE CORAL UNIT 97 BLK 6076 PB 25 PG 97 LOTS 26 + 27		Aerial Viewer	View Comps
BIG MARLIN PROPERTIES				
27-43-23-C3-02998.0370	LLC 112 SW 59TH TER CAPE CORAL FL 33914	2604 NW 9TH AVE CAPE CORAL FL 33993	Parcel	2015 TRIM
10033227	CAPE CORAL UNIT 43 BLK 2998 PB 17 PG 54 LOTS 37 + 38		Aerial Viewer	View Comps
BIG MARLIN PROPERTIES				
28-43-23-C1-05089.0030	LLC 112 SW 59TH TER CAPE CORAL FL 33914	2103 NW 30TH ST CAPE CORAL FL 33993	Parcel	2015 TRIM
10034255	CAPE CORAL UNIT 80 BLK 5089 PB 22 PG 153 LOTS 3 + 4		Aerial Viewer	View Comps




[Modify Current Search](#)

[New Search](#)

[Home](#) [Mobile Site](#) [Privacy and Use Policy](#) [Browser Troubleshooting](#) [Employment](#) [Website Feedback](#) [Contact Us](#)
[Public Record Request Policy](#)

This page was last updated on 07/19/2016



TRANSLATE

Lee County Property Appraiser



[Home](#)

[Dates To Remember](#)














[Save Our Homes](#)

[Report Fraud](#)

[Site Info](#)

[Search this Site](#)

[Login](#)

-  [Welcome](#)
-  [Database Search](#)
-  [GIS And
Photography](#)
-  [Reports](#)
-  [Taxpayer
Services](#)
-  [Exemption
Information](#)
-  [Land Split /
Combine](#)
-  [Tangible
Property Info](#)
-  [VAB Forms and
Filing](#)
-  [Agriculture
Department](#)
-  [Conservation
Department](#)
-  [Commercial
Department](#)
-  [Mobile Home](#)

Real Property Search

Search Results

Search by Name for 'Big Marlin' found 27 matches

STRAP / Folio ID	Owner / Legal Description	Site Address	Detail Links
35-43-23-C3-02710.A870	BIG MARLIN PROPERTIES LLC 112 SW 59TH TER CAPE CORAL FL 33914	325 DIPLOMAT PKWY W CAPE CORAL FL 33993	Parcel 2015 Details TRIM Aerial Viewer
10043718	CAPE CORAL UNIT 39 BLK 2710A PB 16 PG 144 LOTS 87 + 88		
35-43-23-C3-02710.A890	BIG MARLIN PROPERTIES LLC 4704 VINCENNES BLVD CAPE CORAL FL 33904	321 DIPLOMAT PKWY W CAPE CORAL FL 33993	Parcel 2015 Details TRIM Aerial Viewer
10043719	CAPE CORAL UNIT 39 BLK 2710A PB 16 PG 144 LOTS 89 THRU 91		
12-44-23-C2-02396.0300	BIG MARLIN PROPERTIES LLC 4704 VINCENNES BLVD CAPE CORAL FL 33904	546 NE 5TH CT CAPE CORAL FL 33909	Parcel 2015 Details TRIM Aerial View Viewer Comps
10048176	CAPE CORAL UNIT 35 BLK 2396 PB 16 PG 106 LOTS 30 + 31		
04-44-23-C2-03800.0540	BIG MARLIN PROPERTIES LLC 112 SW 59TH TER CAPE CORAL FL 33914	1207 NW 17TH AVE CAPE CORAL FL 33993	Parcel 2015 Details TRIM Aerial View Viewer Comps
10052878			



- [Data and Map](#)
- [Sales](#)
- [Codes Breakdown](#)

Search by Name for 'Big Marlin' found 27 matches

STRAP / Folio ID	Owner / Legal Description	Site Address	Detail Links
	CAPE CORAL UNIT 52 BLK 3800 PB 19 PG 58 LOTS 54 + 55		
	BIG MARLIN PROPERTIES LLC		
04-44-23-C2-03801.0500	4704 VINCENNES BLVD CAPE CORAL FL. 33904	1214 NW 20TH AVE CAPE CORAL FL. 33993	Parcel Details 2015 TRIM
10052909	CAPE CORAL UNIT 52 BLK 3801 PB 19 PG 57 LOTS 50 THRU 52		Aerial Viewer View Comps
	BIG MARLIN PROPERTIES LLC		
04-44-23-C3-03805.0530	4704 VINCENNES BLVD STE A CAPE CORAL FL. 33904	1020 CHIQUITA BLVD N CAPE CORAL FL. 33993	Parcel Details 2015 TRIM
10053033	CAPE CORAL UNIT 52 BLK 3805 PB 19 PG 55 LOTS 53 + 54		Aerial Viewer View Comps
	BIG MARLIN PROPERTIES LLC		
05-44-23-C3-04045.0500	4704 VINCENNES BLVD CAPE CORAL FL. 33904	1001 NW 25TH PL CAPE CORAL FL. 33993	Parcel Details 2015 TRIM
10054430	CAPE CORAL UNIT 56 BLK 4045 PB 19 PG 112 LOTS 50 + 51		Aerial Viewer View Comps



Page of 3

[Modify Current Search](#)

[New Search](#)

[Home](#) [Mobile Site](#) [Privacy and Use Policy](#) [Browser Troubleshooting](#) [Employment](#) [Website Feedback](#) [Contact Us](#)
[Public Record Request Policy](#)

This page was last updated on 07/19/2016

Property Data

STRAP: 23-45-23-C3-00202.0050 Folio ID: 10118709

Owner Of Record

READ DANIEL D
112 SW 59TH TER
CAPE CORAL FL 33914

Site Address

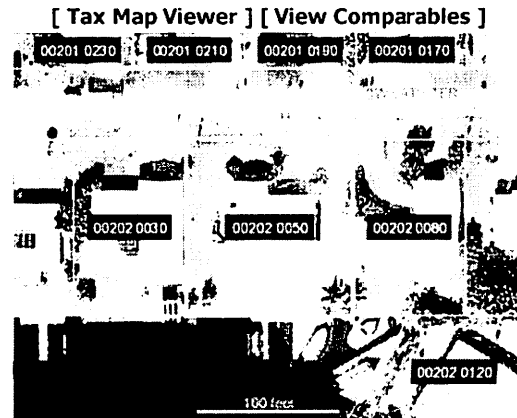
112 SW 59TH TER
CAPE CORAL FL 33914

Legal Description

CAPE CORAL UNIT 3
BLK 202 PB 16 PG 139
LOTS 5 THRU 7

Classification / DOR Code

SINGLE FAMILY RESIDENTIAL / 01



[Pictometry Aerial Viewer]

Image of Structure



10118709 1 01/31/2008

< Photo Date January of 2008 >

Current Working Values

Just 252,257 **As Of** 07/01/2016


Attributes

Land Units Of Measure ① UT
Units ① 1.00
Frontage 120
Depth 125
Total Number of Buildings 1
Total Bedrooms / Bathrooms 3 / 2.0
Total Living Area ① 1,393
1st Year Building on Tax Roll ① 1968
Historic District No

Property Value History

Tax Year	Just	Market Assessed	Capped Assessed	Taxable
1992	136,060	136,060	136,060	110,560
1993	137,530	137,530	137,530	112,030
1994	135,327	135,327	135,327	109,830
1995	128,690	128,690	128,690	103,190
1996	125,380	125,380	125,380	99,880
1997	124,060	124,060	124,060	98,560
1998	128,630	128,630	126,170	100,670
1999	128,170	128,170	128,170	102,670
2000	136,970	136,970	131,630	106,130
2001	152,300	152,300	135,580	110,080
2002	165,310	165,310	137,750	112,250
2003	265,160	265,160	141,050	115,550
2004	318,320	318,320	143,730	118,230
2005	431,380	431,380	148,050	122,550
2006	550,010	550,010	152,490	126,990
2007	514,620	514,620	514,620	514,620
2008	335,360	335,360	335,360	335,360
2009	307,250	307,250	307,250	307,250
2010	196,737	196,737	196,737	196,737
2011	178,746	178,746	178,746	128,746
2012	272,998	272,998	184,108	134,108
2013	287,489	287,489	187,238	137,238
2014	346,085	346,085	190,047	140,047
2015	324,427	324,427	191,567	141,567
2016	370,420	370,420	194,724	144,724

The **Just** value is the total parcel assessment (less any considerations for the cost of sale). This is the closest value to *Fair Market Value* we produce and is dated as of January 1st of the tax year in question (F.A.C. 12D-1.002).



TRANSLATE

Lee County Property Appraiser



[Home](#)

[Dates To Remember](#)

[Save Our Homes](#)

[Report Fraud](#)

[Site Info](#)

[Search this Site](#)

[Login](#)

- [Welcome](#)
- [Database Search](#)
- [GIS And
Photography](#)
- [Reports](#)
- [Taxpayer
Services](#)
- [Exemption
Information](#)
- [Land Split /
Combine](#)
- [Tangible
Property Info](#)
- [VAB Forms and
Filing](#)
- [Agriculture
Department](#)
- [Conservation
Department](#)
- [Commercial
Department](#)
- [Mobile Home](#)



Real Property Search

Search Results

Search by Name for 'Cape Coral Development' found 55 matches

STRAP / Folio ID	Owner / Legal Description	Site Address	Detail Links
08-44-23-C1-04018.0150	CAPE CORAL DEVELOPMENT INC 4704 VINCENNES BL VD STE A CAPE CORAL FL 33904	2846 NW 7TH ST CAPE CORAL FL 33993	Parcel Details 2015 TRIM Aerial Viewer View Comps
10059781	CAPE CORAL UNIT 55 BLK 4018 PB 19 PG 104 LOTS 15 + 16		
08-44-23-C1-04018.0660	CAPE CORAL DEVELOPMENT INC 4704 VINCENNES BL VD STE A CAPE CORAL FL 33904	2853 NW 6TH TER CAPE CORAL FL 33993	Parcel Details 2015 TRIM Aerial Viewer View Comps
10059806	CAPE CORAL UNIT 55 BLK 4018 PB 19 PG 104 LOTS 66 + 67		
09-44-23-C4-03737.0010	CAPE CORAL DEVELOPMENT INC 4704 VINCENNES BL VD STE A CAPE CORAL FL 33904	2238 NW 1ST TER CAPE CORAL FL 33993	Parcel Details 2015 TRIM Aerial Viewer View Comps
10060352	CAPE CORAL UNIT 51 BLK.3737 PB 19 PG 3 LOTS 1 + 2		
17-43-24-C2-05801.0010	CAPE CORAL DEVELOPMENT INC 4704 VINCENNES BL VD STE A CAPE CORAL FL 33904	4101 NE 21ST PL CAPE CORAL FL 33909	Parcel Details 2015 TRIM Aerial Viewer View Comps
10133969			



-  [Data and Map](#)
- [Sales](#)
-  [Codes](#)
- [Breakdown](#)

Search by Name for 'Cape Coral Development' found 55 matches

STRAP / Folio ID	Owner / Legal Description	Site Address	Detail Links
	CAPE CORAL UNIT 88 BLK 5801 PB 24 PG 136 LOTS 1 + 2		
17-43-24-C1-05816.0130	CAPE CORAL DEVELOPMENT INC 4704 VINCENNES BL VD STE A CAPE CORAL FL 33904	4409 NE 21ST PL CAPE CORAL FL 33909	Parcel Details 2015 TRIM
10134188	CAPE CORAL UNIT 88 BLK 5816 PB 24 PG 139 LOTS 13 + 14		Aerial Viewer View Comps
17-43-24-C2-05816.0250	CAPE CORAL DEVELOPMENT INC 4704 VINCENNES BL VD STE A CAPE CORAL FL 33904	4420 NE 21ST CT CAPE CORAL FL 33909	Parcel Details 2015 TRIM
10134194	CAPE CORAL UNIT 88 BLK 5816 PB 24 PG 139 LOTS 25 + 26		Aerial Viewer View Comps
19-43-24-C1-05547.0010	CAPE CORAL DEVELOPMENT INC 4704 VINCENNES BL VD STE A CAPE CORAL FL 33904	3627 NE 8TH PL CAPE CORAL FL 33909	Parcel Details 2015 TRIM
10134505	CAPE CORAL UNIT 84 BLK 5547 PB 24 PG 47 LOT 1		Aerial Viewer View Comps
19-43-24-C4-05552.0630	CAPE CORAL DEVELOPMENT INC 4704 VINCENNES BL VD STE A CAPE CORAL FL 33904	3310 NE 9TH AVE CAPE CORAL FL 33909	Parcel Details 2015 TRIM
10134655	CAPE CORAL UNIT 84 BLK 5552 PB 24 PG 38 LOTS 63 + 64		Aerial Viewer View Comps
19-43-24-C2-05589.0160	CAPE CORAL DEVELOPMENT INC 4704 VINCENNES BL VD STE A CAPE CORAL FL 33904	3615 NE 12TH AVE CAPE CORAL FL 33909	Parcel Details 2015 TRIM
10135589	CAPE CORAL UNIT 84 BLK 5589 PB 24 PG 44 LOTS 16 - 17		Aerial Viewer View Comps
19-43-24-C2-05590.0170	CAPE CORAL DEVELOPMENT INC 4704 VINCENNES BL VD STE A CAPE CORAL FL 33904	3433 WEST GATOR CIR CAPE CORAL FL 33909	Parcel Details 2015 TRIM
10135612	CAPE CORAL UNIT 84 BLK 5590 PB 24 PG 41 LOT 17		Aerial Viewer View Comps




[Modify Current Search](#)

[New Search](#)

[Home](#) [Mobile Site](#) [Privacy and Use Policy](#) [Browser Troubleshooting](#) [Employment](#) [Website Feedback](#) [Contact Us](#)
[Public Record Request Policy](#)

This page was last updated on 07/19/2016



TRANSLATE

Lee County Property Appraiser



[Home](#)

[Dates To Remember](#)

[Save Our Homes](#)

[Report Fraud](#)

[Site Info](#)

[Search this Site](#)

[Login](#)

- [Welcome](#)
- [Database](#)
- [Search](#)
- [GIS And](#)
[Photography](#)
- [Reports](#)
- [Taxpayer](#)
[Services](#)
- [Exemption](#)
[Information](#)
- [Land Split /](#)
[Combine](#)
- [Tangible](#)
[Property Info](#)
- [VAB Forms](#)
[and Filing](#)
- [Agriculture](#)
[Department](#)
- [Conservation](#)
[Department](#)
- [Commercial](#)
[Department](#)




Real Property Search

Search Results

Search by Name for 'Cape Coral Development' found 55 matches

STRAP / Folio ID	Owner / Legal Description	Site Address	Detail Links
19-43-24-C2-05600.0610	CAPE CORAL DEVELOPMENT INC 4704 VINCENNES BLVD STE A CAPE CORAL FL 33904	1513 NE 36TH ST CAPE CORAL FL 33909	Parcel 2015 Details TRIM Aerial View Viewer Comps
10135914	CAPE CORAL UNIT 84 BLK 5600 PB 24 PG 43 LOTS 61 + 62		
19-43-24-C2-05602.0070	CAPE CORAL DEVELOPMENT INC 4704 VINCENNES BLVD STE A CAPE CORAL FL 33904	1512 NE 35TH LN CAPE CORAL FL 33909	Parcel 2015 Details TRIM Aerial View Viewer Comps
10135955	CAPE CORAL UNIT 84 BLK 5602 PB 24 PG 43 LOTS 7 + 8		
19-43-24-C2-05604.0090	CAPE CORAL DEVELOPMENT INC 4704 VINCENNES BLVD STE A CAPE CORAL FL 33904	1516 NE 35TH ST CAPE CORAL FL 33909	Parcel 2015 Details TRIM Aerial View Viewer Comps
10136024	CAPE CORAL UNIT 84 BLK 5604 PB 24 PG 42 LOTS 9 + 10		
19-43-24-C3-05612.0110	CAPE CORAL DEVELOPMENT INC 4704 VINCENNES BLVD STE A CAPE CORAL FL 33904	1334 NE 33RD TER CAPE CORAL FL 33909	Parcel 2015 Details TRIM Aerial View Viewer Comps
10136269	CAPE CORAL UNIT 84 BLK 5612 PB 24 PG 36 LOTS 11 + 12		



-  [Mobile Home](#)
-  [Data and Map](#)
- [Sales](#)
-  [Codes](#)
- [Breakdown](#)

Search by Name for 'Cape Coral Development' found 55 matches

STRAP / Folio ID	Owner / Legal Description	Site Address	Detail Links	
20-43-24-C4-05636.0130	CAPE CORAL DEVELOPMENT INC 4704 VINCENNES BLVD STE A CAPE CORAL FL 33904	1710 SOUTH GATOR CIR CAPE CORAL FL 33909	Parcel Details	2015 TRIM View Comps
10136759	CAPE CORAL DEVELOPMENT INC 4704 VINCENNES BLVD STE A CAPE CORAL FL 33904	1710 SOUTH GATOR CIR CAPE CORAL FL 33909	Parcel Details	2015 TRIM View Comps
20-43-24-C2-05654.0080	CAPE CORAL DEVELOPMENT INC 4704 VINCENNES BLVD STE A CAPE CORAL FL 33904	2115 NE 36TH TER CAPE CORAL FL 33909	Parcel Details	2015 TRIM View Comps
10137183	CAPE CORAL DEVELOPMENT INC 4704 VINCENNES BLVD STE A CAPE CORAL FL 33904	2115 NE 36TH TER CAPE CORAL FL 33909	Parcel Details	2015 TRIM View Comps
20-43-24-C2-05659.0010	CAPE CORAL DEVELOPMENT INC 4704 VINCENNES BLVD STE A CAPE CORAL FL 33904	3620 NE 22ND AVE CAPE CORAL FL 33909	Parcel Details	2015 TRIM View Comps
10137295	CAPE CORAL DEVELOPMENT INC 4704 VINCENNES BLVD STE A CAPE CORAL FL 33904	3620 NE 22ND AVE CAPE CORAL FL 33909	Parcel Details	2015 TRIM View Comps
08-44-24-C1-01546.0470	CAPE CORAL DEVELOPMENT INC 4704 VINCENNES BLVD STE A CAPE CORAL FL 33904	422 NE 16TH PL CAPE CORAL FL 33909	Parcel Details	2015 TRIM View Comps
10158914	CAPE CORAL DEVELOPMENT INC 4704 VINCENNES BLVD STE A CAPE CORAL FL 33904	422 NE 16TH PL CAPE CORAL FL 33909	Parcel Details	2015 TRIM View Comps
08-44-23-C1-03995.0090	CAPE CORAL DEVELOPMENTS INC 4704 VINCENNES BLVD STE A CAPE CORAL FL 33904	2742 NW 5TH ST CAPE CORAL FL 33993	Parcel Details	2015 TRIM View Comps
10059110	CAPE CORAL DEVELOPMENTS INC 4704 VINCENNES BLVD STE A CAPE CORAL FL 33904	2742 NW 5TH ST CAPE CORAL FL 33993	Parcel Details	2015 TRIM View Comps
13-44-23-C1-01085.029	[REDACTED]	[REDACTED]	Parcel Details	2015 TRIM View Comps
10064600	[REDACTED]	[REDACTED]	Parcel Details	2015 TRIM View Comps




[Modify Current Search](#)

[New Search](#)

[Home](#) [Mobile Site](#) [Privacy and Use Policy](#) [Browser Troubleshooting](#) [Employment](#) [Website Feedback](#) [Contact Us](#)
[Public Record Request Policy](#)

This page was last updated on 07/19/2016



TRANSLATE

Lee County Property Appraiser



[Home](#)

[Dates To Remember](#)

[Save Our Homes](#)

[Report Fraud](#)

[Site Info](#)

[Search this Site](#)

[Login](#)

- [Welcome](#)
- [Database Search](#)
- [GIS And Photography](#)
- [Reports](#)
- [Taxpayer Services](#)
- [Exemption Information](#)
- [Land Split / Combine](#)
- [Tangible Property Info](#)
- [VAB Forms and Filing](#)
- [Agriculture Department](#)
- [Conservation Department](#)
- [Commercial Department](#)


Real Property Search

Search Results

Search by Name for 'maritime' found 16 matches

STRAP / Folio ID	Owner / Legal Description	Site Address	Detail Links
17-45-23-C 1-05027.0400	MARITIME PROPERTIES 1/2 INT + 112 SW 59TH TER CAPE CORAL FL 33914	2817 SW 49TH TER CAPE CORAL FL 33914	Parcel Details 2015 TRIM
10117368	CAPE CORAL UNIT 72 BLK 5027 PB 23 PG 23 LOTS 40 THRU 42		Aerial Viewer View Comps
27-43-23-C2-02999.0220	MARITIME PROPERTIES INC 4704 VINCENNES BLVD CAPE CORAL FL 33904	2914 NW 9TH AVE CAPE CORAL FL 33993	Parcel Details 2015 TRIM
10033251	CAPE CORAL UNIT 43 BLK 2999 PB 17 PG 57 LOTS 22 + 23		Aerial Viewer View Comps
03-45-23-C 1-03265.0050	MARITIME PROPERTIES INC 112 SW 59TH TER CAPE CORAL FL 33914	3419 CHIQUITA BLVD S CAPE CORAL FL 33914	Parcel Details 2015 TRIM
10092256	CAPE CORAL UNIT 66 BLK 3265 PB 22 PG 9 LOTS 5 + 6		Aerial Viewer
03-45-23-C 1-03265.0070	MARITIME PROPERTIES INC 4704 VINCENNES BLVD CAPE CORAL FL 33904	3415 CHIQUITA BLVD S CAPE CORAL FL 33914	Parcel Details 2015 TRIM
10092257	CAPE CORAL UNIT 66 BLK 3265 PB 22 PG 9 LOTS 7 - 8		Aerial Viewer
03-45-23-C 1-03265.0090	MARITIME PROPERTIES INC 112 SW 59TH TER	3411 CHIQUITA BLVD S CAPE CORAL FL 33914	Parcel Details 2015 TRIM





TRANSLATE

Lee County Property Appraiser



[Home](#)

[Dates To Remember](#)

[Save Our Homes](#)

[Report Fraud](#)

[Site Info](#)

[Search this Site](#)

[Login](#)

- [Welcome](#)
- [Database Search](#)
- [GIS And Photography](#)
- [Reports](#)
- [Taxpayer Services](#)
- [Exemption Information](#)
- [Land Split / Combine](#)
- [Tangible Property Info](#)
- [VAB Forms and Filing](#)
- [Agriculture Department](#)
- [Conservation Department](#)
- [Commercial Department](#)

Real Property Search

Search Results

Search by Name for 'maritime' found 16 matches

STRAP / Folio ID	Owner / Legal Description	Site Address	Detail Links
23-44-23-C4-01912.003A	MARITIME PROPERTIES INC + 2930 DEL PRADO BLVD S #A CAPE CORAL FL 33909	SW 7TH CT CAPE CORAL FL 33991	Parcel Details 2015 TRIM
10542579	CAPE CORAL UNIT 28 BLK 1912 PB 14 PG 102 LOTS 3 THRU 7		Aerial Viewer View Comps
21-44-23-C2-00100.0320	MARITIME PROPERTIES INC + 112 SW 59TH TER CAPE CORAL FL 33914	940 RIDGE RD CAPE CORAL FL 33991	Parcel Details 2015 TRIM
10573958	CORAL RIDGE ESTATES UNREC LOTS 32 THRU 34 OR 373 PG 62		Aerial Viewer
22-44-23-C3-01912.0240	MARITIME PROPERTIES INC + 2930 DEL PRADO BLVD S #A CAPE CORAL FL 33909	1525 SK YLINE BLVD CAPE CORAL FL 33991	Parcel Details 2015 TRIM
10075716	CAPE CORAL UNIT 63 BLK 1912 PB 21 PG 65 LOTS 24 THUR 30		Aerial Viewer View Comps
26-44-23-C2-03083.0490	MARITIME PROPERTIES INC + 2930 DEL PRADO BLVD S #A CAPE CORAL FL 33909	1614 SANTA BARBARA BLVD CAPE CORAL FL 33991	Parcel Details 2015 TRIM
10086154	CAPE CORAL UNIT 62 BLK 3083 PB 21 PG 38 LOTS 49 THRU 52 +		Aerial Viewer

