

Please print or type your name, mailing address, agency name, and position below:

FOR OFFICE USE ONLY:

LAST NAME -- FIRST NAME -- MIDDLE NAME:

Read Daniel David

MAILING ADDRESS:

112 SW 99th Terrace

USA

CITY:

Cape Coral

ZIP:

33914

COUNTY:

NAME OF AGENCY:

Planning + Zoning

NAME OF OFFICE OR POSITION HELD OR SOUGHT:

Commissioner

You are not limited to the space on the lines on this form. Attach additional sheets, if necessary.

CHECK ONLY IF CANDIDATE OR NEW EMPLOYEE OR APPOINTEE

17JUN12PM0844 SDE Lee Co FI

**** BOTH PARTS OF THIS SECTION MUST BE COMPLETED ****

DISCLOSURE PERIOD:

THIS STATEMENT REFLECTS YOUR FINANCIAL INTERESTS FOR THE PRECEDING TAX YEAR, WHETHER BASED ON A CALENDAR YEAR OR ON A FISCAL YEAR. PLEASE STATE BELOW WHETHER THIS STATEMENT IS FOR THE PRECEDING TAX YEAR ENDING EITHER (must check one):

DECEMBER 31, 2016 OR SPECIFY TAX YEAR IF OTHER THAN THE CALENDAR YEAR: _____

MANNER OF CALCULATING REPORTABLE INTERESTS:

FILERS HAVE THE OPTION OF USING REPORTING THRESHOLDS THAT ARE ABSOLUTE DOLLAR VALUES, WHICH REQUIRES FEWER CALCULATIONS, OR USING COMPARATIVE THRESHOLDS, WHICH ARE USUALLY BASED ON PERCENTAGE VALUES (see instructions for further details). CHECK THE ONE YOU ARE USING (must check one):

COMPARATIVE (PERCENTAGE) THRESHOLDS OR DOLLAR VALUE THRESHOLDS

PART A -- PRIMARY SOURCES OF INCOME [Major sources of income to the reporting person - See instructions] (If you have nothing to report, write "none" or "n/a")

NAME OF SOURCE OF INCOME	SOURCE'S ADDRESS	DESCRIPTION OF THE SOURCE'S PRINCIPAL BUSINESS ACTIVITY
Manatee Properties Inc	112 SW 99th Terrace	Real Estate
Lowel Brothers Inc	"	"
Cape Coral Development	"	"
Big Merkin Properties	"	"

PART B -- SECONDARY SOURCES OF INCOME [Major customers, clients, and other sources of income to businesses owned by the reporting person - See instructions] (If you have nothing to report, write "none" or "n/a")

NAME OF BUSINESS ENTITY	NAME OF MAJOR SOURCES OF BUSINESS' INCOME	ADDRESS OF SOURCE	PRINCIPAL BUSINESS ACTIVITY OF SOURCE

PART C -- REAL PROPERTY [Land, buildings owned by the reporting person - See instructions] (If you have nothing to report, write "none" or "n/a")

See Attached

FILING INSTRUCTIONS for when and where to file this form are located at the bottom of page 2.

INSTRUCTIONS on who must file this form and how to fill it out begin on page 3.

PART D — INTANGIBLE PERSONAL PROPERTY [Stocks, bonds, certificates of deposit, etc. - See instructions]

(If you have nothing to report, write "none" or "n/a")

TYPE OF INTANGIBLE	BUSINESS ENTITY TO WHICH THE PROPERTY RELATES
	None

PART E — LIABILITIES [Major debts - See instructions]

(If you have nothing to report, write "none" or "n/a")

NAME OF CREDITOR	ADDRESS OF CREDITOR
First Mark Bank	Riverwalk Fort Myers
Regions Bank	Cape Coral PKWY Chauder

PART F — INTERESTS IN SPECIFIED BUSINESSES [Ownership or positions in certain types of businesses - See instructions]

(If you have nothing to report, write "none" or "n/a")

NAME OF BUSINESS ENTITY	BUSINESS ENTITY # 1	BUSINESS ENTITY # 2
	Local Brokers Inc	Mortgage Properties
ADDRESS OF BUSINESS ENTITY	4	11
PRINCIPAL BUSINESS ACTIVITY	Real Estate	Real Estate
POSITION HELD WITH ENTITY	owner	owner
I OWN MORE THAN A 5% INTEREST IN THE BUSINESS	yes	yes
NATURE OF MY OWNERSHIP INTEREST	Stock Holder	Stock Holder

PART G — TRAINING

For elected municipal officers required to complete annual ethics training pursuant to section 112.3142, F.S.




I CERTIFY THAT I HAVE COMPLETED THE REQUIRED TRAINING.

IF ANY OF PARTS A THROUGH G ARE CONTINUED ON A SEPARATE SHEET, PLEASE CHECK HERE

SIGNATURE OF FILER:

Signature:



Date Signed:

6-8-17

CPA or ATTORNEY SIGNATURE ONLY

If a certified public accountant licensed under Chapter 473, or attorney in good standing with the Florida Bar prepared this form for you, he or she must complete the following statement:

I, _____, prepared the CE Form 1 in accordance with Section 112.3145, Florida Statutes, and the instructions to the form. Upon my reasonable knowledge and belief, the disclosure herein is true and correct.

CPA/Attorney Signature: _____

Date Signed: _____

FILING INSTRUCTIONS:

WHAT TO FILE:

After completing all parts of this form, **including signing and dating it**, send back only the first sheet (pages 1 and 2) for filing.

If you have nothing to report in a particular section, write "none" or "n/a" in that section(s).

NOTE:

MULTIPLE FILING UNNECESSARY:

A candidate who files a Form 1 with a qualifying officer is not required to file with the Commission or Supervisor of Elections.

Facsimiles will not be accepted.

WHERE TO FILE:

If you were mailed the form by the Commission on Ethics or a County Supervisor of Elections for your annual disclosure filing, return the form to that location.

Local officers/employees file with the Supervisor of Elections of the county in which they permanently reside. (If you do not permanently reside in Florida, file with the Supervisor of the county where your agency has its headquarters.)

State officers or specified state employees file with the Commission on Ethics, P.O. Drawer 15709, Tallahassee, FL 32317-5709; physical address: 325 John Knox Road, Building E, Suite 200, Tallahassee, FL 32303.

Candidates file this form together with their qualifying papers.

To determine what category your position falls under, see page 3 of instructions.

WHEN TO FILE:

Initially, each local officer/employee, state officer, and specified state employee must file **within 30 days** of the date of his or her appointment or of the beginning of employment. Appointees who must be confirmed by the Senate must file prior to confirmation, even if that is less than 30 days from the date of their appointment.

Candidates must file at the same time they file their qualifying papers.

Thereafter, file by July 1 following each calendar year in which they hold their positions.

Finally, file a final disclosure form (Form 1F) within 60 days of leaving office or employment. Filing a CE Form 1F (Final Statement of Financial Interests) does **not** relieve the filer of filing a CE Form 1 if the filer was in his or her position on December 31, 2016.



TRANSLATE

Lee County Property Appraiser



[Home](#)

[Dates To Remember](#)

[Save Our Homes](#)

[Report Fraud](#)

[Site Info](#)

[Search this Site](#)

[Login](#)

- [Welcome](#)
- [Database Search](#)
- [GIS And Photography](#)
- [Reports](#)
- [Taxpayer Services](#)
- [Exemption Information](#)
- [Land Split / Combine](#)
- [Tangible Property Info](#)
- [VAB Forms and Filing](#)
- [Agriculture Department](#)
- [Conservation Department](#)
- [Commercial Department](#)
- [Mobile Home](#)
- [Data and Map Sales](#)

Real Property Search

Search by Name for 'cape coral deve' found 63 matches

STRAP / Folio ID	Owner / Property Description	Site Address	Detail Links
02-44-23-C2-02680.0260	CAPE CORAL DEVELOPMENT INC 4704 VINCENNES BLVD STE A CAPE CORAL FL 33904	1307 NW 1ST AVE CAPE CORAL FL 33993	Parcel Details 2016 TRIM Aerial Viewer View Comps
10050509	CAPE CORAL UNIT 38 BLK 2680 PB 16 PG 96 LOTS 26 + 27		
04-44-23-C1-03826.0340	CAPE CORAL DEVELOPMENT INC 4704 VINCENNES BLVD STE A CAPE CORAL FL 33904	1212 NW 21ST AVE CAPE CORAL FL 33993	Parcel Details 2016 TRIM Aerial Viewer View Comps
10053640	CAPE CORAL UNIT 52 BLK 3826 PB 19 PG 57 LOTS 34 + 35		
04-44-23-C1-03827.0180	CAPE CORAL DEVELOPMENT INC 4704 VINCENNES BLVD STE A CAPE CORAL FL 33904	1207 NW 22ND AVE CAPE CORAL FL 33993	Parcel Details 2016 TRIM Aerial Viewer View Comps
10053661	CAPE CORAL UNIT 52 BLK 3827 PB 19 PG 56 LOTS 18 + 19		
		2108 NW 11TH ST	






Search by Name for 'cape coral deve' found 63 matches

STRAP / Folio ID	Owner / Property Description	Site Address	Detail Links
04-44-23-C4-03829.0170	CAPE CORAL DEVELOPMENT INC 4704 VINCENNES BLVD CAPE CORAL FL 33904	CAPE CORAL FL 33993	Parcel Details 2016 TRIM Aerial Viewer View Comps
10053746	CAPE CORAL UNIT 52 BLK 3829 PB 19 PG 53 LOTS 17 + 18		
05-44-23-C4-04031.0190	CAPE CORAL DEVELOPMENT INC 4704 VINCENNES BLVD STE A CAPE CORAL FL 33904	2904 NW 9TH ST CAPE CORAL FL 33993	Parcel Details 2016 TRIM Aerial Viewer View Comps
10053999	CAPE CORAL UNIT 56 BLK 4031 PB 19 PG 108 LOTS 19 - 20		
05-44-23-C2-04051.0490	CAPE CORAL DEVELOPMENT INC 4704 VINCENNES BLVD STE A CAPE CORAL FL 33904	1200 NW 25TH PL CAPE CORAL FL 33993	Parcel Details 2016 TRIM Aerial Viewer View Comps
10054561	CAPE CORAL UNIT 56 BLK 4051 PB 19 PG 116 LOTS 49 + 50		
05-44-23-C3-04058.0250	CAPE CORAL DEVELOPMENT INC 4704 VINCENNES BLVD STE A CAPE CORAL FL 33904	2622 NW 11TH ST CAPE CORAL FL 33993	Parcel Details 2016 TRIM Aerial Viewer View Comps
10054768	CAPE CORAL UNIT 56 BLK 4058 PB 19 PG 112 LOTS 25 + 26		
05-44-23-C4-04063.0030	CAPE CORAL DEVELOPMENT INC 4704 VINCENNES BLVD STE A CAPE CORAL FL 33904	3002 NW 11TH TER CAPE CORAL FL 33993	Parcel Details 2016 TRIM Aerial Viewer View Comps
10054924	CAPE CORAL UNIT 56 BLK 4063 PB 19 PG 111 LOTS 3 + 4		
06-44-23-C2-04235.0450	CAPE CORAL DEVELOPMENT INC 4704 VINCENNES BLVD STE A CAPE CORAL FL 33904	1212 NW 33RD PL CAPE CORAL FL 33993	Parcel Details 2016 TRIM Aerial Viewer View Comps
10055901	CAPE CORAL UNIT 60 BLK 4235 PB 19 PG 163 LOTS 45 + 46		
07-44-23-C3-04170.0150	CAPE CORAL DEVELOPMENT INC 4704 VINCENNES BLVD STE A CAPE CORAL FL 33904	109 NW 35TH PL CAPE CORAL FL 33993	Parcel Details 2016 TRIM Aerial Viewer View Comps
10057586	CAPE CORAL UNIT 59 BLK 4170 PB 19 PG 142 LOTS 15 + 16		



Modify Current Search

New Search



TRANSLATE

Lee County Property Appraiser



[Home](#)

[Dates To Remember](#)

[Save Our Homes](#)

[Report Fraud](#)

[Site Info](#)

[Search this Site](#)

[Login](#)

- [Welcome](#)
- [Database Search](#)
- [GIS And Photography](#)
- [Reports](#)
- [Taxpayer Services](#)
- [Exemption Information](#)
- [Land Split / Combine](#)
- [Tangible Property Info](#)
- [VAB Forms and Filing](#)
- [Agriculture Department](#)
- [Conservation Department](#)
- [Commercial Department](#)
- [Mobile Home](#)
- [Data and Map Sales](#)

Real Property Search

Search by Name for 'cape coral deve' found 63 matches

STRAP / Folio ID	Owner / Property Description	Site Address	Detail Links
08-44-23-C4-03986.0560	CAPE CORAL DEVELOPMENT INC 4704 VINCENNES BLVD STE A CAPE CORAL FL 33904	3006 NW EMBERS TER CAPE CORAL FL 33993	Parcel Details 2016 TRIM
10058883	CAPE CORAL UNIT 55 BLK 3986 PB 19 PG 93 LOTS 56 THRU 61		Aerial Viewer View Comps
08-44-23-C1-03995.0500	CAPE CORAL DEVELOPMENT INC 4704 VINCENNES BLVD STE A CAPE CORAL FL 33904	2737 NW 4TH TER CAPE CORAL FL 33993	Parcel Details 2016 TRIM
10059130	CAPE CORAL UNIT 55 BLK 3995 PB 19 PG 102 LOTS 50 + 51		Aerial Viewer View Comps
08-44-23-C2-04004.0320	CAPE CORAL DEVELOPMENT INC 4704 VINCENNES BLVD STE A CAPE CORAL FL 33904	2533 NW 6TH ST CAPE CORAL FL 33993	Parcel Details 2016 TRIM
10059356	CAPE CORAL UNIT 55 BLK 4004 PB 19 PG 106 LOTS 32 + 33	114 NW 25TH AVE	Aerial Viewer View Comps



-  [Codes Breakdown](#)


Search by Name for 'cape coral deve' found 63 matches

STRAP / Folio ID	Owner / Property Description	Site Address	Detail Links
08-44-23-C3-04007.0540	CAPE CORAL DEVELOPMENT INC 4704 VINCENNES BLVD STE A CAPE CORAL FL 33904	CAPE CORAL FL 33993	Parcel Details 2016 TRIM Aerial Viewer View Comps
10059472	CAPE CORAL UNIT 55 BLK 4007 PB 19 PG 96 LOT 54		
08-44-23-C3-04007.0590	CAPE CORAL DEVELOPMENT INC 4704 VINCENNES BLVD STE A CAPE CORAL FL 33904	2511 NW 1ST ST CAPE CORAL FL 33993	Parcel Details 2016 TRIM Aerial Viewer View Comps
10059476	CAPE CORAL UNIT 55 BLK 4007 PB 19 PG 96 LOTS 59 + 60		
08-44-23-C3-04007.0830	CAPE CORAL DEVELOPMENT INC 4704 VINCENNES BLVD STE A CAPE CORAL FL 33904	2631 NW 1ST ST CAPE CORAL FL 33993	Parcel Details 2016 TRIM Aerial Viewer View Comps
10059488	CAPE CORAL UNIT 55 BLK 4007 PB 19 PG 95 LOTS 83 + 84		
08-44-23-C2-04014.0250	CAPE CORAL DEVELOPMENT INC 4704 VINCENNES BLVD STE A CAPE CORAL FL 33904	2536 NW 6TH TER CAPE CORAL FL 33993	Parcel Details 2016 TRIM Aerial Viewer View Comps
10059689	CAPE CORAL UNIT 55 BLK 4014 PB 19 PG 106 LOTS 25 + 26		
08-44-23-C2-04017.0530	CAPE CORAL DEVELOPMENT INC 4704 VINCENNES BLVD STE A CAPE CORAL FL 33904	2733 NW 6TH TER CAPE CORAL FL 33993	Parcel Details 2016 TRIM Aerial Viewer View Comps
10059773	CAPE CORAL UNIT 55 BLK 4017 PB 19 PG 105 LOTS 53 + 54		
08-44-23-C1-04018.0150	CAPE CORAL DEVELOPMENT INC 4704 VINCENNES BLVD STE A CAPE CORAL FL 33904	2846 NW 7TH ST CAPE CORAL FL 33993	Parcel Details 2016 TRIM Aerial Viewer View Comps
10059781	CAPE CORAL UNIT 55 BLK 4018 PB 19 PG 104 LOTS 15 + 16		
09-44-23-C4-03737.0010	CAPE CORAL DEVELOPMENT INC 4704 VINCENNES BLVD STE A CAPE CORAL FL 33904	2238 NW 1ST TER CAPE CORAL FL 33993	Parcel Details 2016 TRIM Aerial Viewer View Comps
10060352	CAPE CORAL UNIT 51 BLK.3737 PB 19 PG 3 LOTS 1 + 2		



Modify Current Search

New Search



TRANSLATE

Lee County Property Appraiser



[Home](#)

[Dates To Remember](#)

[Save Our Homes](#)

[Report Fraud](#)

[Site Info](#)

[Search this Site](#)

[Login](#)

[Welcome](#)

[Database Search](#)

[GIS And Photography](#)

[Reports](#)

[Taxpayer Services](#)

[Exemption Information](#)

[Land Split / Combine](#)

[Tangible Property Info](#)

[VAB Forms and Filing](#)

[Agriculture Department](#)

[Conservation Department](#)

[Commercial Department](#)

[Mobile Home](#)

Real Property Search

Search by Name for 'cape coral deve' found 63 matches

STRAP / Folio ID	Owner / Property Description	Site Address	Detail Links
09-44-23-C3-03763.0390	CAPE CORAL DEVELOPMENT INC 4704 VINCENNES BLVD STE A CAPE CORAL FL 33904	400 NW 17TH PL CAPE CORAL FL 33993	Parcel Details 2016 TRIM Aerial Viewer View Comps
10061235	CAPE CORAL DEVELOPMENT INC 4704 VINCENNES BLVD STE A CAPE CORAL FL 33904	1235 SW 4TH CT CAPE CORAL FL 33991	Parcel Details 2016 TRIM Aerial Viewer View Comps
23-44-23-C4-01995.0200	CAPE CORAL DEVELOPMENT INC 4704 VINCENNES BLVD STE A CAPE CORAL FL 33904	606 NICHOLAS PKWY W CAPE CORAL FL 33991	Parcel Details 2016 TRIM Aerial Viewer View Comps
10067801	CAPE CORAL DEVELOPMENT INC 4704 VINCENNES BLVD STE A CAPE CORAL FL 33904	1995 PB 14 PG 106 LOTS 20 + 21	Parcel Details 2016 TRIM Aerial Viewer View Comps
14-44-23-C4-01928.0200	CAPE CORAL DEVELOPMENT INC 4704 VINCENNES BLVD STE A CAPE CORAL FL 33904	CAPE CORAL UNIT 29 BLK 1928 PB 16 PG 19 LOTS 20 + 21	Parcel Details 2016 TRIM Aerial Viewer View Comps
10068059	CAPE CORAL DEVELOPMENT INC 4704 VINCENNES BLVD STE A CAPE CORAL FL 33904	203 SE 12TH TER	Parcel Details 2016 TRIM Aerial Viewer View Comps
24-44-23-C4-01022.0190	CAPE CORAL DEVELOPMENT INC		



- [Data and Map](#)
- [Sales](#)
- [Codes Breakdown](#)

Search by Name for 'cape coral deve' found 63 matches

STRAP / Folio ID	Owner Name / Property Description	Site Address	Detail Links
10079555	4704 VINCENNES BLVD STE A CAPE CORAL FL 33904 CAPE CORAL UNIT 24 BLK 1022 PB 14 PG 66 LOTS 19 + 20	CAPE CORAL FL 33990	Parcel Details 2016 TRIM Aerial Viewer View Comps
36-44-23-C3-00878.0680 10081948	CAPE CORAL DEVELOPMENT INC 4704 VINCENNES BLVD STE A CAPE CORAL FL 33904 CAPE CORAL UNIT 26 BLK.878 PB 14 PG 129 LOTS 68 + 69	425 SE 31ST ST CAPE CORAL FL 33904	Parcel Details 2016 TRIM Aerial Viewer View Comps
35-44-23-C3-01842.0360 10093731	CAPE CORAL DEVELOPMENT INC 41704 VINCENNES BLVD STE A CAPE CORAL FL 33904 CAPE CORAL UNIT 45 PT.1 BLK.1842 PB 21 PG 141 LOTS 36 THRU 39	2909 SW SANTA BARBARA PL CAPE CORAL FL 33914	Parcel Details 2016 TRIM Aerial Viewer View Comps
02-45-23-C4-01789.0050 10099218	CAPE CORAL DEVELOPMENT INC 4704 VINCENNES BLVD STE A CAPE CORAL FL 33904 CAPE CORAL UNIT 45 BLK 1789 PB 21 PG 124 LOTS 5 + 6	424 SW 39TH ST CAPE CORAL FL 33914	Parcel Details 2016 TRIM Aerial Viewer View Comps
02-45-23-C2-01825.0770 10100096	CAPE CORAL DEVELOPMENT INC 4704 VINCENNES BLVD STE A CAPE CORAL FL 33904 CAPE CORAL UNIT 45 BLK 1825 PB 21 PG 131 LOTS 77 + 78 VACATED ALLEY OR 2481/2325	3412 SANTA BARBARA BLVD CAPE CORAL FL 33914	Parcel Details 2016 TRIM Aerial Viewer View Comps
05-45-23-C2-04932.0450 10103848	CAPE CORAL DEVELOPMENT INC 4704 VINCENNES BLVD CAPE CORAL FL 33904 CAPE CORAL UNIT 74 BLK 4932 PB 22 PG 127 LOTS 45 + 46	2717 SW 36TH LN CAPE CORAL FL 33914	Parcel Details 2016 TRIM Aerial Viewer View Comps
10-45-23-C2-03319.0220 10105159	CAPE CORAL DEVELOPMENT INC 4704 VINCENNES BLVD STE A CAPE CORAL FL 33904 CAPE CORAL UNIT 65 BLK 3319 PB 21 PG 162 LOTS 22 + 23	1114 SW 40TH TER CAPE CORAL FL 33914	Parcel Details 2016 TRIM Aerial Viewer View Comps



[Modify Current Search](#)

[New Search](#)



TRANSLATE

Lee County Property Appraiser

- [Home](#)
- [Dates To Remember](#)
- [Save Our Homes](#)
- [Report Fraud](#)
- [Site Info](#)
- [Search this Site](#)

Login

- [Welcome](#)
- [Database Search](#)
- [GIS And Photography](#)
- [Reports](#)
- [Taxpayer Services](#)
- [Exemption Information](#)
- [Land Split / Combine](#)
- [Tangible Property Info](#)
- [VAB Forms and Filing](#)
- [Agriculture Department](#)
- [Conservation Department](#)
- [Commercial Department](#)
- [Mobile Home](#)
- [Data and Map Sales](#)

Real Property Search

Search by Name for 'cape coral deve' found 63 matches

STRAP / Folio ID	Owner / Property Description	Site Address	Detail Links
11-45-23-C3-01635.0480	CAPE CORAL DEVELOPMENT INC 4704 VINCENNES BLVD STE A CAPE CORAL FL 33904	4414 SW 1ST AVE CAPE CORAL FL 33914	Parcel Details 2016 TRIM Aerial Viewer View Comps
10107509	CAPE CORAL UNIT 30 BLK 1635 PB 16 PG 30 LOTS 48 + 49		
18-43-24-C4-05703.0370	CAPE CORAL DEVELOPMENT INC 4704 VINCENNES BLVD STE A CAPE CORAL FL 33904	3820 NE 10TH PL CAPE CORAL FL 33909	Parcel Details 2016 TRIM Aerial Viewer View Comps
10132076	CAPE CORAL UNIT 87 BLK 5703 PB 24 PG 72 LOTS 37 + 38		
18-43-24-C3-05713.0190	CAPE CORAL DEVELOPMENT INC 4704 VINCENNES BLVD STE A CAPE CORAL FL 33904	1250 NE 40TH TER CAPE CORAL FL 33909	Parcel Details 2016 TRIM Aerial Viewer View Comps
10132290	CAPE CORAL UNIT 87 BLK 5713 PB 24 PG 76 LOTS 19 + 20	1251 NE 40TH ST	



-  [Codes Breakdown](#)


Search by Name for 'cape coral deve' found 63 matches

STRAP / Folio ID	Owner ' - / Property Description	Site Address	Detail Links
18-43-24-C3-05713.0310	CAPE CORAL DEVELOPMENT INC 4704 VINCENNES BLVD STE A CAPE CORAL FL 33904	CAPE CORAL FL 33909	Parcel Details 2016 TRIM Aerial Viewer View Comps
10132295	CAPE CORAL UNIT 87 BLK 5713 PB 24 PG 76 LOTS 31 + 32		
18-43-24-C2-05737.0150	CAPE CORAL DEVELOPMENT INC 4704 VINCENNES BLVD STE A CAPE CORAL FL 33904	4129 NE 15TH AVE CAPE CORAL FL 33909	Parcel Details 2016 TRIM Aerial Viewer View Comps
10132778	CAPE CORAL UNIT 87 BLK 5737 PB 24 PG 77 LOTS 15 + 16		
17-43-24-C4-05763.0130	CAPE CORAL DEVELOPMENT INC 4704 VINCENNES BLVD STE A CAPE CORAL FL 33904	1802 NE 40TH LN CAPE CORAL FL 33909	Parcel Details 2016 TRIM Aerial Viewer View Comps
10133302	CAPE CORAL UNIT 88 BLK 5763 PB 24 PG 133 LOTS 13 + 14		
17-43-24-C4-05773.0170	CAPE CORAL DEVELOPMENT INC 4704 VINCENNES BLVD STE A CAPE CORAL FL 33904	4009 NE 19TH PL CAPE CORAL FL 33909	Parcel Details 2016 TRIM Aerial Viewer View Comps
10133391	CAPE CORAL UNIT 88 BLK 5773 PB 24 PG 132 LOTS 17 + 18		
31-43-23-C2-04334.0380	CAPE CORAL DEVELOPMENT INC 4704 VINCENNES BLVD STE A CAPE CORAL FL 33904	2332 NW 35TH PL CAPE CORAL FL 33993	Parcel Details 2016 TRIM Aerial Viewer View Comps
10038365	CAPE CORAL UNIT 61 BLK 4334 PB 21 PG 18 LOTS 38 + 39		
05-44-23-C1-04093.0090	CAPE CORAL DEVELOPMENT INC 4704-A VINCENNES BLVD CAPE CORAL FL 33904	2919 NW 14TH TER CAPE CORAL FL 33993	Parcel Details 2016 TRIM Aerial Viewer View Comps
10038926	CAPE CORAL UNIT 57 BLK 4093 PB 19 PG 125 LOTS 9 + 10		
33-43-23-C3-03843.0430	CAPE CORAL DEVELOPMENT INC 4704 VINCENNES BLVD STE A CAPE CORAL FL 33904	1920 NW 17TH ST CAPE CORAL FL 33993	Parcel Details 2016 TRIM Aerial Viewer View Comps
10039606	CAPE CORAL UNIT 53 BLK 3843 PG 19 PG 68 LOTS 43 + 44		



Modify Current Search

New Search



TRANSLATE

Lee County Property Appraiser



[Home](#)

[Dates To Remember](#)

[Save Our Homes](#)

[Report Fraud](#)

[Site Info](#)

[Search this Site](#)

[Login](#)

[Welcome](#)

[Database Search](#)

Real Property Search

[GIS And
Photography](#)

[Reports](#)

[Taxpayer
Services](#)

[Exemption
Information](#)

[Land Split /
Combine](#)

[Tangible
Property Info](#)

[VAB Forms and
Filing](#)

[Agriculture
Department](#)

[Conservation
Department](#)

[Commercial
Department](#)

[Mobile Home](#)

[Data and Map
Sales](#)

Search by Name for 'cape coral deve' found 63 matches

STRAP / Folio ID	Owner / Property Description	Site Address	Detail Links
33-43-23-C1-03891.0470	CAPE CORAL DEVELOPMENT INC 4704 VINCENNES BLVD STE A CAPE CORAL FL 33904	2132 NW 21ST PL CAPE CORAL FL 33993	Parcel Details 2016 TRIM Aerial Viewer View Comps
10041002	CAPE CORAL UNIT 53 BLK 3891 PB 19 PG 76 LOTS 47 + 48		
33-43-23-C4-03899.0140	CAPE CORAL DEVELOPMENT INC 4704 VINCENNES BLVD STE A CAPE CORAL FL 33904	2216 NW 18TH TER CAPE CORAL FL 33993	Parcel Details 2016 TRIM Aerial Viewer View Comps
10041216	CAPE CORAL UNIT 54 BLK 3899 PB 19 PG 70 LOTS 14 + 15		
35-43-23-C2-02724.0250	CAPE CORAL DEVELOPMENT INC 4704 VINCENNES BLVD STE A CAPE CORAL FL 33904	2110 NW 2ND AVE CAPE CORAL FL 33993	Parcel Details 2016 TRIM Aerial Viewer View Comps
10044149	CAPE CORAL UNIT 39 BLK 2724 PB 16 PG 151 LOTS 25 + 26	4409 NE 21ST PL	






Search by Name for 'cape coral deve' found 63 matches

STRAP / Folio ID	Owner / Property Description	Site Address	Detail Links
17-43-24-C1-05816.0130	CAPE CORAL DEVELOPMENT INC 4704 VINCENNES BLVD STE A CAPE CORAL FL 33904	CAPE CORAL FL 33909	Parcel Details 2016 TRIM Aerial Viewer View Comps
10134188	CAPE CORAL UNIT 88 BLK 5816 PB 24 PG 139 LOTS 13 + 14		
17-43-24-C2-05816.0250	CAPE CORAL DEVELOPMENT INC 4704 VINCENNES BLVD STE A CAPE CORAL FL 33904	4420 NE 21ST CT CAPE CORAL FL 33909	Parcel Details 2016 TRIM Aerial Viewer View Comps
10134194	CAPE CORAL UNIT 88 BLK 5816 PB 24 PG 139 LOTS 25 + 26		
19-43-24-C1-05547.0010	CAPE CORAL DEVELOPMENT INC 4704 VINCENNES BLVD STE A CAPE CORAL FL 33904	3627 NE 8TH PL CAPE CORAL FL 33909	Parcel Details 2016 TRIM Aerial Viewer View Comps
10134505	CAPE CORAL UNIT 84 BLK 5547 PB 24 PG 47 LOT 1		
19-43-24-C4-05552.0630	CAPE CORAL DEVELOPMENT INC 4704 VINCENNES BLVD STE A CAPE CORAL FL 33904	3310 NE 9TH AVE CAPE CORAL FL 33909	Parcel Details 2016 TRIM Aerial Viewer View Comps
10134655	CAPE CORAL UNIT 84 BLK 5552 PB 24 PG 38 LOTS 63 + 64		
19-43-24-C2-05589.0160	CAPE CORAL DEVELOPMENT INC 4704 VINCENNES BLVD STE A CAPE CORAL FL 33904	3615 NE 12TH AVE CAPE CORAL FL 33909	Parcel Details 2016 TRIM Aerial Viewer View Comps
10135589	CAPE CORAL UNIT 84 BLK 5589 PB 24 PG 44 LOTS 16 + 17		
19-43-24-C2-05590.0170	CAPE CORAL DEVELOPMENT INC 4704 VINCENNES BLVD STE A CAPE CORAL FL 33904	3433 WEST GATOR CIR CAPE CORAL FL 33909	Parcel Details 2016 TRIM Aerial Viewer View Comps
10135612	CAPE CORAL UNIT 84 BLK 5590 PB 24 PG 41 LOT 17		
19-43-24-C2-05600.0610	CAPE CORAL DEVELOPMENT INC 4704 VINCENNES BLVD STE A CAPE CORAL FL 33904	1513 NE 36TH ST CAPE CORAL FL 33909	Parcel Details 2016 TRIM Aerial Viewer View Comps
10135914	CAPE CORAL UNIT 84 BLK 5600 PB 24 PG 43 LOTS 61 + 62		



Modify Current Search

New Search



TRANSLATE

Lee County Property Appraiser



[Home](#)

[Dates To Remember](#)

[Save Our Homes](#)

[Report Fraud](#)

[Site Info](#)

[Search this Site](#)

[login](#)

- [Welcome](#)
- [Database Search](#)
- [GIS And Photography](#)
- [Reports](#)
- [Taxpayer Services](#)
- [Exemption Information](#)
- [Land Split / Combine](#)
- [Tangible Property Info](#)
- [VAB Forms and Filing](#)
- [Agriculture Department](#)
- [Conservation Department](#)
- [Commercial Department](#)
- [Mobile Home](#)
- [Data and Map Sales](#)

Real Property Search

Search by Name for 'cape coral deve' found 63 matches

STRAP / Folio ID	Owner / Property Description	Site Address	Detail Links
19-43-24-C2-05602.0070	CAPE CORAL DEVELOPMENT INC 4704 VINCENNES BLVD STE A CAPE CORAL FL 33904	1512 NE 35TH LN CAPE CORAL FL 33909	Parcel Details 2016 TRIM Aerial Viewer View Comps
10135955	CAPE CORAL UNIT 84 BLK 5602 PB 24 PG 43 LOTS 7 + 8		
19-43-24-C3-05612.0110	CAPE CORAL DEVELOPMENT INC 4704 VINCENNES BLVD STE A CAPE CORAL FL 33904	1334 NE 33RD TER CAPE CORAL FL 33909	Parcel Details 2016 TRIM Aerial Viewer View Comps
10136269	CAPE CORAL UNIT 84 BLK 5612 PB 24 PG 36 LOTS 11 + 12		
20-43-24-C2-05654.0080	CAPE CORAL DEVELOPMENT INC 4704 VINCENNES BLVD STE A CAPE CORAL FL 33904	2115 NE 36TH TER CAPE CORAL FL 33909	Parcel Details 2016 TRIM Aerial Viewer View Comps
10137183	CAPE CORAL UNIT 85 BLK 5654 PB 24 PG 57 LOTS 8 + 9		
20-43-24-C2-05659.0010	CAPE CORAL DEVELOPMENT INC	3620 NE 22ND AVE CAPE CORAL FL 33909	Parcel Details 2016 TRIM



•  [Codes Breakdown](#)

Search by Name for 'cape coral deve' found 63 matches

STRAP / Folio ID	Owner / Property Description	Site Address	Detail Links
	4704 VINCENNES BLVD STE A CAPE CORAL FL 33904		Aerial Viewer 2016 Comps
10137295	CAPE CORAL UNIT 85 BLK 5659 PB 24 PG 58 LOTS 1 + 2		
28-43-23-C3-05092.0020	CAPE CORAL DEVELOPMENT INC 4704 VINCENNES BLVD STE A CAPE CORAL FL 33904	2703 NW 18TH AVE CAPE CORAL FL 33993	Parcel Details 2016 TRIM Aerial Viewer View Comps
10034310	CAPE CORAL UNIT 80 BLK 5092 PB 22 PG 150 LOT 2		
29-43-23-C3-06185.0160	CAPE CORAL DEVELOPMENT INC 4704 VINCENNES BLVD STE A CAPE CORAL FL 33904	2610 NW 26TH CT CAPE CORAL FL 33993	Parcel Details 2016 TRIM Aerial Viewer View Comps
10036757	CAPE CORAL UNIT 98 BLK 6185 PB 25 PG 113 LOTS 16 + 17		
11-45-23-C2-01614.0300	CAPE CORAL DEVELOPMENT INC 4704 VINCENNES BLVD STE A CAPE CORAL FL 33904	217 SW 43RD ST CAPE CORAL FL 33914	Parcel Details 2016 TRIM Aerial Viewer View Comps
10554790	CAPE CORAL UNIT 30 BLK 1614 PB 16 PG 31 LOTS 29 + 30		
31-43-23-C3-04277.0220	CAPE CORAL DEVELOPMENT INC 4704 VINCENNES BLVD STE A CAPE CORAL FL 33904	1634 NW 32ND CT CAPE CORAL FL 33993	Parcel Details 2016 TRIM Aerial Viewer View Comps
10037111	CAPE CORAL UNIT 61 BLK 4277 PB 21 PG 7 LOTS 22 THRU 25		
17-43-24-C2-05815.0290	CAPE CORAL HOUSING DEVELOPMENT 609 SE 9TH TER CAPE CORAL FL 33990	4414 NE 22ND AVE CAPE CORAL FL 33909	Parcel Details 2016 TRIM Aerial Viewer
10134179	CAPE CORAL UNIT 88 BLK 5815 PB 24 PG 139 LOTS 29 + 30		
18-44-24-C2-01466.0200	CAPE CORAL HOUSING DEVELOPMENT 609 SE 9TH TER CAPE CORAL FL 33990	1335 SE 1ST ST CAPE CORAL FL 33990	Parcel Details 2016 TRIM Aerial Viewer
10168892	CAPE CORAL UNIT 16 BLK 1466 PB 13 PG 88 LOTS 20 + 21		




[Modify Current Search](#)

[New Search](#)

[Home](#) [Mobile Site](#) [Privacy and Use Policy](#) [Browser Troubleshooting](#) [Employment](#) [Feedback](#) [Contact Us](#) [Public Record Request Policy](#)

This page was last updated on 06/08/2017



TRANSLATE

Lee County Property Appraiser



[Home](#)

[Dates To Remember](#)

[Save Our Homes](#)

[Report Fraud](#)

[Site Info](#)

[Search this Site](#)

[Login](#)

- [Welcome](#)
- [Database Search](#)
- [GIS And Photography](#)
- [Reports](#)
- [Taxpayer Services](#)
- [Exemption Information](#)
- [Land Split / Combine](#)
- [Tangible Property Info](#)
- [VAB Forms and Filing](#)
- [Agriculture Department](#)
- [Conservation Department](#)
- [Commercial Department](#)
- [Mobile Home](#)

Real Property Search

Search by Name for 'big marlin' found 29 matches

STRAP / Folio ID	Owner / Property Description	Site Address	Detail Links
07-44-23-C3-04167.0110	BIG MARLIN PROBERTIES LLC 4704 VICENNCE PKWY STE A CAPE CORAL FL 33904	3400 NW 3RD ST CAPE CORAL FL 33993	Parcel Details 2016 TRIM
10057509	CAPE CORAL UNIT 59 BLK 4167 PB 19 PG 146 LOTS 11 + 12		Aerial Viewer View Comps
08-44-23-C2-04021.0340	BIG MARLIN PROPERTIES LLC 4704 VINCENNES BLVD CAPE CORAL FL 33904	2437 NW 7TH ST CAPE CORAL FL 33993	Parcel Details 2016 TRIM
10059892	CAPE CORAL UNIT 55 BLK 4021 PB 19 PG 106 LOT 34 + 35		Aerial Viewer View Comps
23-44-23-C2-01967.0270	BIG MARLIN PROPERTIES LLC 112 SW 59TH TER CAPE CORAL FL 33914	922 NICHOLAS PKWY W CAPE CORAL FL 33991	Parcel Details 2016 TRIM
10067228	CAPE CORAL UNIT 28 BLK 1967 PB 14 PG 111 LOTS 27 THRU 29		Aerial Viewer View Comps
14-44-23-C4-01948.0210	BIG MARLIN PROPERTIES LLC 112 SW 59TH TER	325 SW 3RD ST CAPE CORAL FL 33991	Parcel Details 2016 TRIM



- [Data and Map Sales](#)
- [Codes Breakdown](#)

Search by Name for 'big marlin' found 29 matches

STRAP / Folio ID	Owner / Property Description	Site Address	Detail Links
10068395	CAPE CORAL FL 33914 CAPE CORAL UNIT 29 BLK 1948 PB 16 PG 23 LOTS 21 THRU 23		Aerial Viewer
14-44-23-C2-01948.0440	BIG MARLIN PROPERTIES LLC 112 SW 59TH TER CAPE CORAL FL 33914	322 SW 2ND TER CAPE CORAL FL 33991	Parcel Details 2016 TRIM
10068405	CAPE CORAL UNIT 29 BLK 1948 PB 16 PG 23 LOTS 44 + 45		Aerial Viewer
14-44-23-C1-01948.0460	BIG MARLIN PROPERTIES LLC 112 SW 59TH TER CAPE CORAL FL 33914	328 SW 2ND TER CAPE CORAL FL 33991	Parcel Details 2016 TRIM
10068406	CAPE CORAL UNIT 29 BLK 1948 PB 16 PG 23 LOTS 46 THRU 48		Aerial Viewer
25-44-23-C1-00980.0820	BIG MARLIN PROPERTIES LLC 112 SW 59TH TER CAPE CORAL FL 33914	1811 SANTA BARBARA BLVD CAPE CORAL FL 33991	Parcel Details 2016 TRIM
10083533	CAPE CORAL UNIT 26 BLK 980 PB 14 PG 143 LOTS 82 + 83 - POR OF VAC ALLEY OR 2776 PG 125		Aerial Viewer View Comps
03-45-23-C1-03265.0110	BIG MARLIN PROPERTIES LLC 112 SW 59TH TER CAPE CORAL FL 33914	3407 CHIQUITA BLVD S CAPE CORAL FL 33914	Parcel Details 2016 TRIM
10092259	CAPE CORAL UNIT 66 BLK 3265 PB 22 PG 12 LOTS 11 + 12		Aerial Viewer
18-43-24-C3-05749.0290	BIG MARLIN PROPERTIES LLC 112 SW 59TH TER CAPE CORAL FL 33914	3757 NE 14TH AVE CAPE CORAL FL 33909	Parcel Details 2016 TRIM
10133085	CAPE CORAL UNIT 87 BLK 5749 PB 24 PG 71 LOTS 29 + 30		Aerial Viewer View Comps
19-43-24-C2-05595.0160	BIG MARLIN PROPERTIES LLC 4704 VINCENNES BLVD CAPE CORAL FL 33904	3509 NE 14TH PL CAPE CORAL FL 33909	Parcel Details 2016 TRIM
10135765	CAPE CORAL UNIT 84 BLK 5595 PB 24 PG 41 LOTS 16 + 17		Aerial Viewer View Comps




Modify Current Search

New Search

[Home](#) [Mobile Site](#) [Privacy and Use Policy](#) [Browser Troubleshooting](#) [Employment Feedback](#) [Contact Us](#) [Public Record Request Policy](#)

This page was last updated on 06/08/2017
















TRANSLATE

Lee County Property Appraiser 

- [Home](#)
- .
- [Dates To Remember](#)
- .
- [Save Our Homes](#)
- .
- [Report Fraud](#)
- .
- [Site Info](#)
- .
- [Search this Site](#)

[Login](#)

-  [Welcome](#)
-  [Database Search](#)
-  [GIS And Photography](#)
-  [Reports](#)
-  [Taxpayer Services](#)
-  [Exemption Information](#)
-  [Land Split / Combine](#)
-  [Tangible Property Info](#)
-  [VAB Forms and Filing](#)
-  [Agriculture Department](#)
-  [Conservation Department](#)
-  [Commercial Department](#)
-  [Mobile Home](#)

Real Property Search

Search by Name for 'big marlin' found 29 matches

STRAP / Folio ID	Owner / Property Description	Site Address	Detail Links
20-43-24-C4-05637.0460	BIG MARLIN PROPERTIES LLC 4704 VINCENNES BLVD CAPE CORAL FL 33904	1904 NE 33RD LN CAPE CORAL FL 33909	Parcel Details 2016 TRIM
10136798	CAPE CORAL UNIT 85 BLK.5637 PB 24 PG 50 LOTS 46 + 47		Aerial Viewer View Comps
31-43-24-C3-02113.0420	BIG MARLIN PROPERTIES LLC 112 SW 59TH TER CAPE CORAL FL 33914	1219 NE 18TH TER CAPE CORAL FL 33909	Parcel Details 2016 TRIM
10145522	CAPE CORAL UNIT 32 BLK 2113 PB 16 PG 6 LOTS 42 THRU 44		Aerial Viewer View Comps
07-44-24-C1-02015.0270	BIG MARLIN PROPERTIES LLC 112 SW 59TH TER CAPE CORAL FL 33914	1041 NE 8TH ST CAPE CORAL FL 33909	Parcel Details 2016 TRIM
10154698	CAPE CORAL UNIT 31 BLK 2015 PB 14 PG 155 LOTS 27 + 28		Aerial Viewer
07-44-24-C1-02021.0420	BIG MARLIN PROPERTIES LLC 112 SW 59TH TER CAPE CORAL FL 33914	1101 NE 7TH ST CAPE CORAL FL 33909	Parcel Details 2016 TRIM



- [Data and Map Sales](#)
- [Codes Breakdown](#)

Search by Name for 'big marlin' found 29 matches

STRAP / Folio ID	Owner / Property Description	Site Address	Detail Links	
10154851	CAPE CORAL UNIT 31 BLK 2021 PB 14 PG 152 LOT 42		Aerial Viewer	
10-46-26-00-00004.1000	BIG MARLIN PROPERTIES LLC 4704 VINCENNES BLVD CAPE CORAL FL 33904	18531 GREEN MEADOW RD FORT MYERS FL 33913	Parcel Details	2016 TRIM
10351598	W 1/2 OF W 1/2 OF N E 1/4 OF N E 1/4 OF N W 1/4		Aerial Viewer	View Comps
07-43-23-C1-06075.0190	BIG MARLIN PROPERTIES LLC 112 SW 59TH TER CAPE CORAL FL 33914	3901 NW 48TH TER CAPE CORAL FL 33993	Parcel Details	2016 TRIM
10025945	CAPE CORAL UNIT 97 BLK 6075 PB 25 PG 96 LOT 19		Aerial Viewer	View Comps
07-43-23-C1-06076.0260	BIG MARLIN PROPERTIES LLC 4704 VINCENNES BLVD CAPE CORAL FL 33904	3617 NW 48TH TER CAPE CORAL FL 33993	Parcel Details	2016 TRIM
10025959	CAPE CORAL UNIT 97 BLK 6076 PB 25 PG 97 LOTS 26 + 27		Aerial Viewer	View Comps
27-43-23-C3-02998.0370	BIG MARLIN PROPERTIES LLC 112 SW 59TH TER CAPE CORAL FL 33914	2604 NW 9TH AVE CAPE CORAL FL 33993	Parcel Details	2016 TRIM
10033227	CAPE CORAL UNIT 43 BLK 2998 PB 17 PG 54 LOTS 37 + 38		Aerial Viewer	View Comps
28-43-23-C1-05089.0030	BIG MARLIN PROPERTIES LLC 112 SW 59TH TER CAPE CORAL FL 33914	2103 NW 30TH ST CAPE CORAL FL 33993	Parcel Details	2016 TRIM
10034255	CAPE CORAL UNIT 80 BLK 5089 PB 22 PG 153 LOTS 3 + 4		Aerial Viewer	View Comps
33-43-23-C4-03864.0140	BIG MARLIN PROPERTIES LLC 112 SW 59TH TER CAPE CORAL FL 33914	1841 NW 20TH PL CAPE CORAL FL 33993	Parcel Details	2016 TRIM
10040300	CAPE CORAL UNIT 53 BLK 3864 PB 19 PG 71 LOTS 14 THRU 17		Aerial Viewer	View Comps




Modify Current Search

New Search

[Home](#) [Mobile Site](#) [Privacy and Use Policy](#) [Browser Troubleshooting](#) [Employment](#) [Feedback](#) [Contact Us](#) [Public Record Request Policy](#)

This page was last updated on 06/08/2017



TRANSLATE

Lee County Property Appraiser



[Home](#)

[Dates To Remember](#)

[Save Our Homes](#)

[Report Fraud](#)

[Site Info](#)

[Search this Site](#)

[Login](#)

- [Welcome](#)
- [Database Search](#)
- [GIS And Photography](#)
- [Reports](#)
- [Taxpayer Services](#)
- [Exemption Information](#)
- [Land Split / Combine](#)
- [Tangible Property Info](#)
- [VAB Forms and Filing](#)
- [Agriculture Department](#)
- [Conservation Department](#)
- [Commercial Department](#)
- [Mobile Home](#)

Real Property Search

Search by Name for 'big marlin' found 29 matches

STRAP / Folio ID	Owner / Property Description	Site Address	Detail Links
35-43-23-C3-02710.A870	BIG MARLIN PROPERTIES LLC 112 SW 59TH TER CAPE CORAL FL 33914	325 DIPLOMAT PKWY W CAPE CORAL FL 33993	Parcel Details 2016 TRIM
10043718	CAPE CORAL UNIT 39 BLK 2710A PB 16 PG 144 LOTS 87 + 88		Aerial Viewer
35-43-23-C3-02710.A890	BIG MARLIN PROPERTIES LLC 4704 VINCENNES BLVD CAPE CORAL FL 33904	321 DIPLOMAT PKWY W CAPE CORAL FL 33993	Parcel Details 2016 TRIM
10043719	CAPE CORAL UNIT 39 BLK 2710A PB 16 PG 144 LOTS 89 THRU 91		Aerial Viewer
35-43-23-C3-02710.A940	BIG MARLIN PROPERTIES LLC 112 SW 59TH TER CAPE CORAL FL 33914	313 DIPLOMAT PKWY W CAPE CORAL FL 33993	Parcel Details 2016 TRIM
10043721	CAPE CORAL UNIT 39 BLK 2710A PB 16 PG 144 LOT 94		Aerial Viewer
12-44-23-C2-02396.0300	BIG MARLIN PROPERTIES LLC 4704 VINCENNES BLVD CAPE CORAL FL 33904	546 NE 5TH CT CAPE CORAL FL 33909	Parcel Details 2016 TRIM



- [Data and Map Sales](#)
- [Codes Breakdown](#)

Search by Name for 'big marlin' found 29 matches

STRAP / Folio ID	Owner / Property Description	Site Address	Detail Links
10048176	CAPE CORAL UNIT 35 BLK 2396 PB 16 PG 106 LOTS 30 + 31		Aerial Viewer View Comps
04-44-23-C2-03800.0540	BIG MARLIN PROPERTIES LLC 112 SW 59TH TER CAPE CORAL FL 33914	1207 NW 17TH AVE CAPE CORAL FL 33993	Parcel Details 2016 TRIM Aerial Viewer View Comps
10052878	CAPE CORAL UNIT 52 BLK 3800 PB 19 PG 58 LOTS 54 + 55		Aerial Viewer View Comps
04-44-23-C2-03801.0500	BIG MARLIN PROPERTIES LLC 4704 VINCENNES BLVD CAPE CORAL FL 33904	1214 NW 20TH AVE CAPE CORAL FL 33993	Parcel Details 2016 TRIM Aerial Viewer View Comps
10052909	CAPE CORAL UNIT 52 BLK 3801 PB 19 PG 57 LOTS 50 THRU 52		
04-44-23-C3-03805.0530	BIG MARLIN PROPERTIES LLC 4704 VINCENNES BLVD STE A CAPE CORAL FL 33904	1020 CHIQUITA BLVD N CAPE CORAL FL 33993	Parcel Details 2016 TRIM Aerial Viewer View Comps
10053033	CAPE CORAL UNIT 52 BLK 3805 PB 19 PG 55 LOTS 53 + 54		
04-44-23-C2-03815.0400	BIG MARLIN PROPERTIES LLC 112 SW 59TH TER CAPE CORAL FL 33914	1122 CHIQUITA BLVD N CAPE CORAL FL 33993	Parcel Details 2016 TRIM Aerial Viewer View Comps
10053299	CAPE CORAL UNIT 52 BLK 3815 PB 19 PG 58 LOTS 40 THRU 42		
05-44-23-C3-04045.0500	BIG MARLIN PROPERTIES LLC 4704 VINCENNES BLVD CAPE CORAL FL 33904	1001 NW 25TH PL CAPE CORAL FL 33993	Parcel Details 2016 TRIM Aerial Viewer View Comps
10054430	CAPE CORAL UNIT 56 BLK 4045 PB 19 PG 112 LOTS 50 + 51		




[Modify Current Search](#)


[New Search](#)

[Home](#) [Mobile Site](#) [Privacy and Use Policy](#) [Browser Troubleshooting](#) [Employment](#) [Feedback](#) [Contact Us](#) [Public Record Request Policy](#)

This page was last updated on 06/08/2017



TRANSLATE

Lee County Property Appraiser 

- [Home](#)
- [Dates To Remember](#)
- [Save Our Homes](#)
- [Report Fraud](#)
- [Site Info](#)
- [Search this Site](#)

[Login](#)





- [Welcome](#)
- [Database Search](#)
- [GIS And Photography](#)
- [Reports](#)
- [Taxpayer Services](#)
- [Exemption Information](#)
- [Land Split / Combine](#)
- [Tangible Property Info](#)
- [VAB Forms and Filing](#)
- [Agriculture Department](#)
- [Conservation Department](#)
- [Commercial Department](#)
- [Mobile Home](#)

Real Property Search

Search by Name for 'maritime properties' found 20 matches

STRAP / Folio ID	Owner / Property Description	Site Address	Detail Links
17-45-23-C1-05027.0400	MARITIME PROPERTIES 1/2 INT + 112 SW 59TH TER CAPE CORAL FL 33914	2817 SW 49TH TER CAPE CORAL FL 33914	Parcel Details 2016 TRIM
10117368	CAPE CORAL UNIT 72 BLK 5027 PB 23 PG 23 LOTS 40 THRU 42		Aerial Viewer View Comps
18-43-24-C4-05685.0150	MARITIME PROPERTIES INC 112 SW 59TH TER CAPE CORAL FL 33914	4005 ANDALUSIA BLVD CAPE CORAL FL 33909	Parcel Details 2016 TRIM
10131606	CAPE CORAL UNIT 87 BLK 5685 PB 24 PG 74 LOTS 15 + 16		Aerial Viewer View Comps
07-44-24-C1-02003.0210	MARITIME PROPERTIES INC 112 SW 59TH TER CAPE CORAL FL 33914	ACCESS UNDETERMINED CAPE CORAL FL	Parcel Details 2016 TRIM
10154303	CAPE CORAL UNIT 31 BLK 2003 PB 14 PG 152 LOT 21		Aerial Viewer
08-45-24-C1-00377.0010	MARITIME PROPERTIES INC 112 SW 59TH TER CAPE CORAL FL 33914	4229/4231 SE 19TH AVE CAPE CORAL FL 33904	Parcel Details 2016 TRIM



-  Data and Map
-  Sales
-  Codes
-  Breakdown

Search by Name for 'maritime properties' found 20 matches

STRAP / Folio ID	Owner / Property Description	Site Address	Detail Links
10190470	CAPE CORAL UNIT 7 BLK 377 PB 12 PG 106 LOTS 1 + 2		Actual
07-45-24-C4-00358.0160	MARITIME PROPERTIES INC 112 SW 59TH TER CAPE CORAL FL 33914	4704 VINCENTS BLVD CAPE CORAL FL 33904	Parcel 2016 Details TRIM Actual
10192692	CAPE CORAL UNIT 8 BLK 358 PB 13 PG 3 LOTS 16 + 17		Actual
26-43-23-C2-02764.0560	MARITIME PROPERTIES INC 112 SW 59TH TER CAPE CORAL FL 33914	3148 SANTA BARBARA BLVD N CAPE CORAL FL 33993	Parcel 2016 Details TRIM Actual View Comps
10028134	CAPE CORAL UNIT 40 BLK 2764 PB 17 PG 96 LOTS 56 + 57		Actual View Comps
27-43-23-C2-02999.0220	MARITIME PROPERTIES INC 4704 VINCENTS BLVD CAPE CORAL FL 33904	2914 NW 9TH AVE CAPE CORAL FL 33993	Parcel 2016 Details TRIM Actual View Comps
10033251	CAPE CORAL UNIT 43 BLK 2999 PB 17 PG 57 LOTS 22 + 23		Actual View Comps
33-43-23-C3-03845.0550	MARITIME PROPERTIES INC 112 SW 59TH TER CAPE CORAL FL 33914	1629 DIPLOMAT PKWY W CAPE CORAL FL 33993	Parcel 2016 Details TRIM Actual View Comps
10039705	CAPE CORAL UNIT 53 BLK 3845 PB 19 PG 65 LOTS 55 + 56		Actual View Comps
33-43-23-C1-03895.0140	MARITIME PROPERTIES INC 112 SW 59TH TER CAPE CORAL FL 33914	2304 KISMET PKWY W CAPE CORAL FL 33993	Parcel 2016 Details TRIM Actual View Comps
10041100	CAPE CORAL UNIT 53 BLK 3895 PB 19 PG 76 LOTS 14 + 15		Actual View Comps
03-45-23-C1-03265.0050	MARITIME PROPERTIES INC 112 SW 59TH TER CAPE CORAL FL 33914	3419 CHIUITA BLVDS CAPE CORAL FL 33914	Parcel 2016 Details TRIM Actual View
10092256	CAPE CORAL UNIT 66 BLK 3265 PB 22 PG 9 LOTS 5 + 6		Actual View

[Modify Current Search](#) [New Search](#)

Home Mobile Site Privacy and Use Policy Browser Troubleshooting Employment Feedback Contact Us Public Record Request Policy This page was last updated on 06/08/2017



TRANSLATE

Lee County Property Appraiser

- [Home](#)
- [Dates To Remember](#)
- [Save Our Homes](#)
- [Report Fraud](#)
- [Site Info](#)
- [Search this Site](#)

[Login](#)

- [Welcome](#)
- [Database Search](#)
- [GIS And Photography](#)
- [Reports](#)
- [Taxpayer Services](#)
- [Exemption Information](#)
- [Land Split / Combine](#)
- [Tangible Property Info](#)
- [VAB Forms and Filing](#)
- [Agriculture Department](#)
- [Conservation Department](#)
- [Commercial Department](#)
- [Mobile Home](#)

Real Property Search

Search by Name for 'maritime properties' found 20 matches

STRAP / Folio ID	Owner / Property Description	Site Address	Detail Links
03-15-23-C1-03265.0070	MARITIME PROPERTIES INC 4704 VINCENNES BLVD CAPE CORAL FL 33904	3415 CHIQUITA BLVD S CAPE CORAL FL 33914	Parcel Details 2016 TRIM Aerial Viewer
10092257	CAPE CORAL UNIT 66 BLK 3265 PB 22 PG 9 LOTS 7 + 8		
03-15-23-C1-03265.0090	MARITIME PROPERTIES INC 112 SW 59TH TER CAPE CORAL FL 33914	3411 CHIQUITA BLVD S CAPE CORAL FL 33914	Parcel Details 2016 TRIM Aerial View Comps
10092258	CAPE CORAL UNIT 66 BLK 3265 PB 22 PG 12 LOTS 9 + 10		
03-15-23-C1-03265.0590	MARITIME PROPERTIES INC 112 SW 59TH TER CAPE CORAL FL 33914	3414 SW 15TH PL CAPE CORAL FL 33914	Parcel Details 2016 TRIM Aerial Viewer
10092282	CAPE CORAL UNIT 66 BLK 3265 PB 22 PG 12 LOTS 59 + 60		
03-15-23-C3-03307.0730	MARITIME PROPERTIES INC 112 SW 59TH TER CAPE CORAL FL 33914	3818 SKYLINE BLVD CAPE CORAL FL 33914	Parcel Details 2016 TRIM Aerial Viewer
10093232			



- [Data and Map Sales](#)
- [Codes Breakdown](#)

Search by Name for 'maritime properties' found 20 matches

STRAP / Folio ID	Owner / Property Description	Site Address	Detail Links
22-44-23-C3-01912.0240	CAPE CORAL UT 66 BLK 3307 PB 22 PG 5 LT 73 + 74 + 75 10 FT VAC OR 2225 PG 4782		
10075716	MARITIME PROPERTIES INC + 2930 DEL PRADO BLVD S #A CAPE CORAL FL 33909	1525 SK YLINE BLVD CAPE CORAL FL 33991	Parcel Details 2016 TRIM Aerial Viewer View Comps
26-44-23-C2-03083.0490	MARITIME PROPERTIES INC + 2930 DEL PRADO BLVD S #A CAPE CORAL FL 33909	1614 SANTA BARBARA BLVD CAPE CORAL FL 33991	Parcel Details 2016 TRIM Aerial Viewer
33-44-23-C4-01912.003A	MARITIME PROPERTIES INC + 2930 DEL PRADO BLVD S #A CAPE CORAL FL 33909	SW 7TH CT CAPE CORAL FL 33991	Parcel Details 2016 TRIM Aerial Viewer View Comps
10542579	CAPE CORAL UNIT 28 BLK 1912 PB 14 PG 102 LOTS 3 THRU 7		
21-44-23-C2-00100.0320	MARITIME PROPERTIES INC + 112 SW 59TH TER CAPE CORAL FL 33914	940 RIDGE RD CAPE CORAL FL 33991	Parcel Details 2016 TRIM Aerial Viewer
10573958	CORAL RIDGE ESTATES UNREC LOTS 32 THRU 34 OR 373 PG 62		
07-44-24-C1-02001.0010	MARITIME PROPERTIES INC 50% + 112 SW 59TH TER CAPE CORAL FL 33914	NE PINE ISLAND RD CAPE CORAL FL 33909	Parcel Details 2016 TRIM Aerial Viewer
10154269	CAPE CORAL UNIT 31 BLK 2001 PB 14 PG 150 LOT 1		
14-15-27-13-00071.0040	MARITIME PROPERTIES INC 50% + 112 SW 59TH TER CAPE CORAL FL 33914	618 PARKER AVE S LEHIGH ACRES FL 33974	Parcel Details 2016 TRIM Aerial Viewer View Comps
10416015	LEHIGH ACRES UNIT 13 BLK 71 PB 15 PG 145 LOT 4		



[Modify Current Search](#)

[New Search](#)

[Home](#) [Mobile Site](#) [Privacy and Use Policy](#) [Browser Troubleshooting](#) [Employment](#) [Feedback](#) [Contact Us](#) [Public Record Request Policy](#)

This page was last updated on 06/08/2017

Property Data

STRAP: 23-45-23-C3-00202.0050 Folio ID: 10118709

Owner Of Record

READ DANIEL D TR
FOR DANIEL D READ TRUST
112 SW 59TH TER
CAPE CORAL FL 33914

Site Address

112 SW 59TH TER
CAPE CORAL FL 33914

Property Description

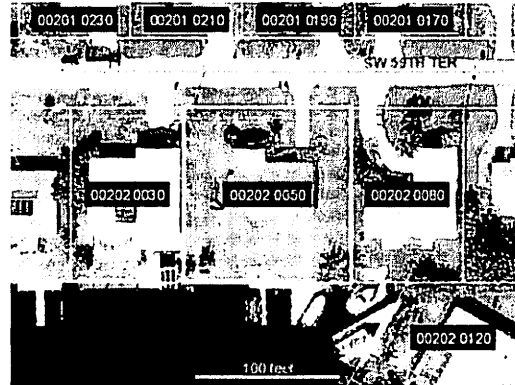
Do not use for legal documents!

CAPE CORAL UNIT 3 BLK 202 PB 16 PG 139 LOTS 5 THRU 7

Classification / DOR Code


SINGLE FAMILY RESIDENTIAL / 01

[Tax Map Viewer] [View Comparables]



[Pictometry Aerial Viewer]

Image of Structure



10118709 1 01/31/2008

< Photo Date January of 2008 >

Current Working Values

Just 252,257 As Of 07/01/2016

Attributes

Land Units Of Measure	UT
Units	1.00
Frontage	120
Depth	125
Total Number of Buildings	1
Total Bedrooms / Bathrooms	3 / 2.0
Total Living Area	1,393
1st Year Building on Tax Roll	1968
Historic District	No

Property Value History

Tax Year	Just	Market Assessed	Capped Assessed	Taxable
1992	136,060	136,060	136,060	110,560
1993	137,530	137,530	137,530	112,030
1994	135,327	135,327	135,327	109,830
1995	128,690	128,690	128,690	103,190
1996	125,380	125,380	125,380	99,880
1997	124,060	124,060	124,060	98,560
1998	128,630	128,630	126,170	100,670
1999	128,170	128,170	128,170	102,670
2000	136,970	136,970	131,630	106,130
2001	152,300	152,300	135,580	110,080
2002	165,310	165,310	137,750	112,250
2003	265,160	265,160	141,050	115,550
2004	318,320	318,320	143,730	118,230
2005	431,380	431,380	148,050	122,550
2006	550,010	550,010	152,490	126,990
2007	514,620	514,620	514,620	514,620
2008	335,360	335,360	335,360	335,360
2009	307,250	307,250	307,250	307,250
2010	196,737	196,737	196,737	196,737
2011	178,746	178,746	178,746	128,746
2012	272,998	272,998	184,108	134,108
2013	287,489	287,489	187,238	137,238
2014	346,085	346,085	190,047	140,047
2015	324,427	324,427	191,567	141,567
2016	370,420	370,420	194,724	144,724

The **Just** value is the total parcel assessment (less any considerations for the cost of sale). This is the closest value to *Fair Market Value* we produce and is dated as of January 1st of the tax year in question (F.A.C. 12D-1.002).