

Please print or type your name, mailing address, agency name, and position below:

FOR OFFICE USE ONLY:

LAST NAME -- FIRST NAME -- MIDDLE NAME :

Reud Daniel David

MAILING ADDRESS :

112 SW 59th Terrace

Cape Coral FL 33914

CITY: ZIP: COUNTY:

NAME OF AGENCY :

City of Cape Coral Planning & Zoning Agency

NAME OF OFFICE OR POSITION HELD OR SOUGHT :

You are not limited to the space on the lines on this form. Attach additional sheets, if necessary.

CHECK ONLY IF CANDIDATE OR NEW EMPLOYEE OR APPOINTEE

18JUL13AM0834 SDE Lee Co FI

****** BOTH PARTS OF THIS SECTION MUST BE COMPLETED ******

DISCLOSURE PERIOD:

THIS STATEMENT REFLECTS YOUR FINANCIAL INTERESTS FOR THE PRECEDING TAX YEAR, WHETHER BASED ON A CALENDAR YEAR OR ON A FISCAL YEAR. PLEASE STATE BELOW WHETHER THIS STATEMENT IS FOR THE PRECEDING TAX YEAR ENDING EITHER (must check one):

DECEMBER 31, 2017 OR SPECIFY TAX YEAR IF OTHER THAN THE CALENDAR YEAR: _____

MANNER OF CALCULATING REPORTABLE INTERESTS:

FILERS HAVE THE OPTION OF USING REPORTING THRESHOLDS THAT ARE ABSOLUTE DOLLAR VALUES, WHICH REQUIRES FEWER CALCULATIONS, OR USING COMPARATIVE THRESHOLDS, WHICH ARE USUALLY BASED ON PERCENTAGE VALUES (see instructions for further details). CHECK THE ONE YOU ARE USING (must check one):

COMPARATIVE (PERCENTAGE) THRESHOLDS OR DOLLAR VALUE THRESHOLDS

PART A -- PRIMARY SOURCES OF INCOME [Major sources of income to the reporting person - See instructions]

(If you have nothing to report, write "none" or "n/a")

NAME OF SOURCE OF INCOME	SOURCE'S ADDRESS	DESCRIPTION OF THE SOURCE'S PRINCIPAL BUSINESS ACTIVITY
Maritime Properties Inc	47704 Vincennes Blvd C.F.L.	Real Estate
Land Brokers Inc	33904	"
Cape Coral Development	"	"

PART B -- SECONDARY SOURCES OF INCOME

[Major customers, clients, and other sources of income to businesses owned by the reporting person - See instructions]

(If you have nothing to report, write "none" or "n/a")

NAME OF BUSINESS ENTITY	NAME OF MAJOR SOURCES OF BUSINESS' INCOME	ADDRESS OF SOURCE	PRINCIPAL BUSINESS ACTIVITY OF SOURCE

PART C -- REAL PROPERTY [Land, buildings owned by the reporting person - See instructions]

(If you have nothing to report, write "none" or "n/a")

See Attached

FILING INSTRUCTIONS for when and where to file this form are located at the bottom of page 2.

INSTRUCTIONS on who must file this form and how to fill it out begin on page 3.

PART D — INTANGIBLE PERSONAL PROPERTY [Stocks, bonds, certificates of deposit, etc. - See instructions]
 (If you have nothing to report, write "none" or "n/a")

TYPE OF INTANGIBLE	BUSINESS ENTITY TO WHICH THE PROPERTY RELATES
None	

PART E — LIABILITIES [Major debts - See instructions]
 (If you have nothing to report, write "none" or "n/a")

NAME OF CREDITOR	ADDRESS OF CREDITOR
First Mark Bank	Riverwalk Ft Myers Fl.
Encore Bank	Cypress Lake Blvd - Ft Myers Fl

PART F — INTERESTS IN SPECIFIED BUSINESSES [Ownership or positions in certain types of businesses - See instructions]
 (If you have nothing to report, write "none" or "n/a")

NAME OF BUSINESS ENTITY	BUSINESS ENTITY # 1	BUSINESS ENTITY # 2
	Copeland Realty and Brokers Inc.	Mantine Property Inc
ADDRESS OF BUSINESS ENTITY	4704 Vincennes Blvd	4704 Vincennes Blvd
PRINCIPAL BUSINESS ACTIVITY	Real Estate	Real Estate
POSITION HELD WITH ENTITY	owner / President	owner / President
I OWN MORE THAN A 5% INTEREST IN THE BUSINESS	Yes	Yes
NATURE OF MY OWNERSHIP INTEREST	All	All

PART G — TRAINING

For elected municipal officers required to complete annual ethics training pursuant to section 112.3142, F.S.

I CERTIFY THAT I HAVE COMPLETED THE REQUIRED TRAINING.

IF ANY OF PARTS A THROUGH G ARE CONTINUED ON A SEPARATE SHEET, PLEASE CHECK HERE

SIGNATURE OF FILER:

Signature:



Date Signed:

7-8-18

CPA or ATTORNEY SIGNATURE ONLY

If a certified public accountant licensed under Chapter 473, or attorney in good standing with the Florida Bar prepared this form for you, he or she must complete the following statement:

I, _____, prepared the CE Form 1 in accordance with Section 112.3145, Florida Statutes, and the instructions to the form. Upon my reasonable knowledge and belief, the disclosure herein is true and correct.

CPA/Attorney Signature: _____

Date Signed: _____

FILING INSTRUCTIONS:

If you were mailed the form by the Commission on Ethics or a County Supervisor of Elections for your annual disclosure filing, return the form to that location. To determine what category your position falls under, see page 3 of instructions.

Local officers/employees file with the Supervisor of Elections of the county in which they permanently reside. (If you do not permanently reside in Florida, file with the Supervisor of the county where your agency has its headquarters.) Form 1 filers who file with the Supervisor of Elections may file by mail or email. Contact your Supervisor of Elections for the mailing address or email address to use. Do not email your form to the Commission on Ethics, it will be returned.

State officers or specified state employees who file with the Commission on Ethics may file by mail or email. To file by mail, send the completed form to P.O. Drawer 15709, Tallahassee, FL 32317-5709; physical address: 325 John Knox Rd, Bldg E, Ste 200, Tallahassee, FL 32303. To file with the Commission by email, scan your completed form and any attachments as a pdf (do not use any other format) and send it to CEForm1@leg.state.fl.us. Do not file by both mail and email. Choose only one filing method. Form 6s will not be accepted via email.

Candidates file this form together with their filing papers.


MULTIPLE FILING UNNECESSARY: A candidate who files a Form 1 with a qualifying officer is not required to file with the Commission or Supervisor of Elections.

WHEN TO FILE: Initially, each local officer/employee, state officer, and specified state employee must file **within 30 days** of the date of his or her appointment or of the beginning of employment. Appointees who must be confirmed by the Senate must file prior to confirmation, even if that is less than 30 days from the date of their appointment.

Candidates must file at the same time they file their qualifying papers.

Thereafter, file by July 1 following each calendar year in which they hold their positions.

Finally, file a final disclosure form (Form 1F) within 60 days of leaving office or employment. Filing a CE Form 1F (Final Statement of Financial Interests) does not relieve the filer of filing a CE Form 1 if the filer was in his or her position on December 31, 2017.



TRANSLATE

Lee County Property Appraiser



[Home](#)

[Dates To Remember](#)

[Save Our Homes](#)

[Report Fraud](#)

[Site Info](#)

[Search this Site](#)

[Login](#)


- [Welcome](#)
- [Database Search](#)
- [GIS And Photography](#)
- [Reports](#)
- [Taxpayer Services](#)
- [Exemption Information](#)
- [Parcel Reconfiguration](#)
- [Deed Information](#)
- [Tangible Property Info](#)
- [VAB Forms and Filing](#)
- [Agriculture Department](#)
- [Conservation Department](#)
- [Commercial Department](#)
- [Mobile Home](#)
- [Data and Map Sales](#)
- [Codes Breakdown](#)

Real Property Search

Search by Name for 'Cape Coral Development Inc' found 56 matches

STRAP / Folio ID	Owner	Site Address / Property Description	Detail Links	
28-43-23-C3-05092.0020	CAPE CORAL DEVELOPMENT INC 4704 VINCENNES BLVD STE A CAPE CORAL FL 33904	2703 NW 18TH AVE CAPE CORAL FL 33993	Parcel Details	2017 TRIM
10034310		CAPE CORAL UNIT 80 BLK 5092 PB 22 PG 150 LOT 2	Aerial Viewer	View Comps
29-43-23-C3-06185.0160	CAPE CORAL DEVELOPMENT INC 4704 VINCENNES BLVD STE A CAPE CORAL FL 33904	2610 NW 26TH CT CAPE CORAL FL 33993	Parcel Details	2017 TRIM
10036757		CAPE CORAL UNIT 98 BLK 6185 PB 25 PG 113 LOTS 16 + 17	Aerial Viewer	View Comps
31-43-23-C2-04334.0380	CAPE CORAL DEVELOPMENT INC 4704 VINCENNES BLVD STE A CAPE CORAL FL 33904	2332 NW 35TH PL CAPE CORAL FL 33993	Parcel Details	2017 TRIM
10038365		CAPE CORAL UNIT 61 BLK 4334 PB 21 PG 18 LOTS 38 + 39	Aerial Viewer	View Comps
05-44-23-C1-04093.0090	CAPE CORAL DEVELOPMENT INC 4704-A VINCENNES BLVD CAPE CORAL FL 33904	2919 NW 14TH TER CAPE CORAL FL 33993	Parcel Details	2017 TRIM
10038926		CAPE CORAL UNIT 57 BLK 4093 PB 19 PG 125 LOTS 9 + 10	Aerial Viewer	View Comps
33-43-23-C3-03843.0430	CAPE CORAL DEVELOPMENT INC 4704 VINCENNES BLVD STE A CAPE CORAL FL 33904	1920 NW 17TH ST CAPE CORAL FL 33993	Parcel Details	2017 TRIM
10039606		CAPE CORAL UNIT 53 BLK 3843 PG 19 PG 68 LOTS 43 + 44	Aerial Viewer	View Comps
33-43-23-C1-03891.0470	CAPE CORAL DEVELOPMENT INC 4704 VINCENNES BLVD STE A CAPE CORAL FL 33904	2132 NW 21ST PL CAPE CORAL FL 33993	Parcel Details	2017 TRIM
10041002		CAPE CORAL UNIT 53 BLK 3891 PB 19 PG 76 LOTS 47 + 48	Aerial Viewer	View Comps
35-43-23-C3-02691.0250	CAPE CORAL DEVELOPMENT INC 4704 VINCENNES BLVD STE A CAPE CORAL FL 33904	1729 NW 2ND AVE CAPE CORAL FL 33993	Parcel Details	2017 TRIM
10043234		CAPE CORAL UNIT 39 BLK 2691 PB 16 PG 148 LOTS 25 + 26	Aerial Viewer	
35-43-23-C4-02717.0240	CAPE CORAL DEVELOPMENT INC 4704 VINCENNES BLVD CAPE CORAL FL 33904	1724 NW 7TH AVE CAPE CORAL FL 33993	Parcel Details	2017 TRIM





TRANSLATE

Lee County Property Appraiser

[Home](#)

[Dates To Remember](#)

[Save Our Homes](#)

[Report Fraud](#)

[Site Info](#)

[Search this Site](#)

[Login](#)

- [Welcome](#)
- [Database Search](#)
- [GIS And Photography](#)
- [Reports](#)
- [Taxpayer Services](#)
- [Exemption Information](#)
- [Parcel Reconfiguration](#)
- [Deed Information](#)
- [Tangible Property Info](#)
- [VAB Forms and Filing](#)
- [Agriculture Department](#)
- [Conservation Department](#)
- [Commercial Department](#)
- [Mobile Home](#)
- [Data and Map Sales](#)
- [Codes Breakdown](#)

Real Property Search

Search by Name for 'Cape Coral Development Inc' found 56 matches

STRAP / Folio ID	Owner	Site Address / Property Description	Detail Links	
03-44-23-C4-02846 0300	CAPE CORAL DEVELOPMENT INC 4704 VINCENNES BLVD STE A CAPE CORAL FL 33904	1024 NW 12TH PL CAPE CORAL FL 33993	Parcel Details	2017 TRIM
10050833		CAPE CORAL UNIT 41 BLK 2846 PB 17 PG 4 LOTS 30 + 31	Aerial Viewer	View Comps
03-44-23-C3-02860 0050	CAPE CORAL DEVELOPMENT INC 4704 VINCENNES BLVD STE A CAPE CORAL FL 33904	1109 NW 10TH AVE CAPE CORAL FL 33993	Parcel Details	2017 TRIM
10051145		CAPE CORAL UNIT 41 BLK 2860 PB 17 PG 11 LOTS 5 + 6	Aerial Viewer	View Comps
04-44-23-C1-03826 0340	CAPE CORAL DEVELOPMENT INC 4704 VINCENNES BLVD STE A CAPE CORAL FL 33904	1212 NW 21ST AVE CAPE CORAL FL 33993	Parcel Details	2017 TRIM
10053640		CAPE CORAL UNIT 52 BLK 3826 PB 19 PG 57 LOTS 34 + 35	Aerial Viewer	View Comps
04-44-23-C1-03827 0180	CAPE CORAL DEVELOPMENT INC 4704 VINCENNES BLVD STE A CAPE CORAL FL 33904	1207 NW 22ND AVE CAPE CORAL FL 33993	Parcel Details	2017 TRIM
10053661		CAPE CORAL UNIT 52 BLK 3827 PB 19 PG 56 LOTS 18 + 19	Aerial Viewer	View Comps
04-44-23-C4-03829 0170	CAPE CORAL DEVELOPMENT INC 4704 VINCENNES BLVD CAPE CORAL FL 33904	2108 NW 11TH ST CAPE CORAL FL 33993	Parcel Details	2017 TRIM
10053746		CAPE CORAL UNIT 52 BLK 3829 PB 19 PG 53 LOTS 17 + 18	Aerial Viewer	View Comps
05-44-23-C4-04031 0190	CAPE CORAL DEVELOPMENT INC 4704 VINCENNES BLVD STE A CAPE CORAL FL 33904	2904 NW 9TH ST CAPE CORAL FL 33993	Parcel Details	2017 TRIM
10053999		CAPE CORAL UNIT 56 BLK 4031 PB 19 PG 108 LOTS 19 + 20	Aerial Viewer	View Comps
05-44-23-C4-04031 0370	CAPE CORAL DEVELOPMENT INC 4704 VINCENNES BLVD STE A CAPE CORAL FL 33904	3001 NW 8TH TER CAPE CORAL FL 33993	Parcel Details	2017 TRIM
10054008		CAPE CORAL UNIT 56 BLK 4031 PB 19 PG 108 LOTS 37 + 38	Aerial Viewer	View Comps
05-44-23-C2-04051 0490	CAPE CORAL DEVELOPMENT INC 4704 VINCENNES BLVD STE A CAPE CORAL FL 33904	1200 NW 25TH PL CAPE CORAL FL 33993	Parcel Details	2017 TRIM

Search by Name for 'Cape Coral Development Inc' found 56 matches

STRAP / Folio ID	Owner	Site Address / Property Description	Detail Links	
10054561		CAPE CORAL UNIT 56 BLK 4051 PB 19 PG 116 LOTS 49 + 50	Aerial Viewer	View Comps
05-44-23-C2-04054.0430	CAPE CORAL DEVELOPMENT INC 4704 VINCENNES BLVD STE A CAPE CORAL FL 33904	1142 NW 27TH AVE CAPE CORAL FL 33993	Parcel Details	2017 TRIM
10054646		CAPE CORAL UNIT 56 BLK 4054 PB 19 PG 112 LOTS 43 + 44	Aerial Viewer	View Comps
05-44-23-C3-04058.0250	CAPE CORAL DEVELOPMENT INC 4704 VINCENNES BLVD STE A CAPE CORAL FL 33904	2622 NW 11TH ST CAPE CORAL FL 33993	Parcel Details	2017 TRIM
10054768		CAPE CORAL UNIT 56 BLK 4058 PB 19 PG 112 LOTS 25 + 26	Aerial Viewer	View Comps




Page of 6

[Modify Current Search](#)

[New Search](#)

[Home](#) [Mobile Site](#) [Privacy and Use Policy](#) [Browser Troubleshooting](#) [Employment Feedback](#) [Contact Us](#) [Public Record Request Policy](#)
 This page was last updated on 07/10/2018



TRANSLATE

Lee County Property Appraiser

- [Home](#)
- [Dates To Remember](#)
- [Save Our Homes](#)
- [Report Fraud](#)
- [Site Info](#)
- [Search this Site](#)

[Login](#)

- [Welcome](#)
- [Database Search](#)
- [GIS And Photography](#)
- [Reports](#)
- [Taxpayer Services](#)
- [Exemption Information](#)
- [Parcel Reconfiguration](#)
- [Deed Information](#)
- [Tangible Property Info](#)
- [VAB Forms and Filing](#)
- [Agriculture Department](#)
- [Conservation Department](#)
- [Commercial Department](#)
- [Mobile Home](#)
- [Data and Map Sales](#)
- [Codes Breakdown](#)

Real Property Search

Search by Name for 'Cape Coral Development Inc' found 56 matches

STRAP / Folio ID	Owner	Site Address / Property Description	Detail Links	
05-44-23-C3-04058.0470	CAPE CORAL DEVELOPMENT INC 4704 VINCENNES BLVD STE A CAPE CORAL FL 33904	2527 NW 10TH TER CAPE CORAL FL 33993	Parcel Details	2017 TRIM
10054779		CAPE CORAL UNIT 56 BLK 4058 PB 19 PG 113 LOTS 47 + 48	Aerial Viewer	View Comps
05-44-23-C4-04063.0030	CAPE CORAL DEVELOPMENT INC 4704 VINCENNES BLVD STE A CAPE CORAL FL 33904	3002 NW 11TH TER CAPE CORAL FL 33993	Parcel Details	2017 TRIM
10054924		CAPE CORAL UNIT 56 BLK 4063 PB 19 PG 111 LOTS 3 + 4	Aerial Viewer	View Comps
06-44-23-C2-04235.0450	CAPE CORAL DEVELOPMENT INC 4704 VINCENNES BLVD STE A CAPE CORAL FL 33904	1212 NW 33RD PL CAPE CORAL FL 33993	Parcel Details	2017 TRIM
10055901		CAPE CORAL UNIT 60 BLK 4235 PB 19 PG 163 LOTS 45 + 46	Aerial Viewer	View Comps
07-44-23-C3-04170.0150	CAPE CORAL DEVELOPMENT INC 4704 VINCENNES BLVD STE A CAPE CORAL FL 33904	109 NW 35TH PL CAPE CORAL FL 33993	Parcel Details	2017 TRIM
10057586		CAPE CORAL UNIT 59 BLK 4170 PB 19 PG 142 LOTS 15 + 16	Aerial Viewer	View Comps
08-44-23-C4-03986.0560	CAPE CORAL DEVELOPMENT INC 4704 VINCENNES BLVD STE A CAPE CORAL FL 33904	3006 NW EMBERS TER CAPE CORAL FL 33993	Parcel Details	2017 TRIM
10058883		CAPE CORAL UNIT 55 BLK 3986 PB 19 PG 93 LOTS 56 THRU 61	Aerial Viewer	View Comps
08-44-23-C1-03995.0500	CAPE CORAL DEVELOPMENT INC 4704 VINCENNES BLVD STE A CAPE CORAL FL 33904	2737 NW 4TH TER CAPE CORAL FL 33993	Parcel Details	2017 TRIM
10059130		CAPE CORAL UNIT 55 BLK 3995 PB 19 PG 102 LOTS 50 + 51	Aerial Viewer	View Comps
08-44-23-C2-04004.0320	CAPE CORAL DEVELOPMENT INC 4704 VINCENNES BLVD STE A CAPE CORAL FL 33904	2533 NW 6TH ST CAPE CORAL FL 33993	Parcel Details	2017 TRIM
10059356		CAPE CORAL UNIT 55 BLK 4004 PB 19 PG 106 LOTS 32 + 33	Aerial Viewer	View Comps
08-44-23-C3-04007.0540	CAPE CORAL DEVELOPMENT INC 4704 VINCENNES BLVD STE A CAPE CORAL FL 33904	114 NW 25TH AVE CAPE CORAL FL 33993	Parcel Details	2017 TRIM

Search by Name for 'Cape Coral Development Inc' found 56 matches

STRAP / Folio ID	Owner	Site Address / Property Description	Detail Links	
10059472		CAPE CORAL UNIT 55 BLK 4007 PB 19 PG 96 LOT 54	Aerial Viewer	View Comps
08-44-23-C2-04014 0250	CAPE CORAL DEVELOPMENT INC 4704 VINCENNES BLVD STE A CAPE CORAL FL 33904	2536 NW 6TH TER CAPE CORAL FL 33993	Parcel Details	2017 TRIM
10059689		CAPE CORAL UNIT 55 BLK 4014 PB 19 PG 106 LOTS 25 + 26	Aerial Viewer	View Comps
08-44-23-C2-04017 0530	CAPE CORAL DEVELOPMENT INC 4704 VINCENNES BLVD STE A CAPE CORAL FL 33904	2733 NW 6TH TER CAPE CORAL FL 33993	Parcel Details	2017 TRIM
10059773		CAPE CORAL UNIT 55 BLK 4017 PB 19 PG 105 LOTS 53 + 54	Aerial Viewer	View Comps




Page 3 of 6

Modify Current Search

New Search

[Home](#) [Mobile Site](#) [Privacy and Use Policy](#) [Browser Troubleshooting](#) [Employment](#) [Feedback](#) [Contact Us](#) [Public Record Request Policy](#)
 This page was last updated on 07/10/2018



TRANSLATE

Lee County Property Appraiser



[Home](#)

[Dates To Remember](#)

[Save Our Homes](#)

[Report Fraud](#)

[Site Info](#)

[Search this Site](#)

[Login](#)

- [Welcome](#)
- [Database Search](#)
- [GIS And Photography](#)
- [Reports](#)
- [Taxpayer Services](#)
- [Exemption Information](#)
- [Parcel Reconfiguration](#)
- [Deed Information](#)
- [Tangible Property Info](#)
- [VAB Forms and Filing](#)
- [Agriculture Department](#)
- [Conservation Department](#)
- [Commercial Department](#)
- [Mobile Home](#)
- [Data and Map Sales](#)
- [Codes Breakdown](#)

Real Property Search

Search by Name for 'Cape Coral Development Inc' found 56 matches

STRAP / Folio ID	Owner	Site Address / Property Description	Detail Links	
08-44-23-C1-04018 0150	CAPE CORAL DEVELOPMENT INC 4704 VINCENNES BLVD STE A CAPE CORAL FL 33904	2846 NW 7TH ST CAPE CORAL FL 33993	Parcel Details	2017 TRIM
10059781		CAPE CORAL UNIT 55 BLK 4018 PB 19 PG 104 LOTS 15 + 16	Aerial Viewer	View Comps
09-44-23-C4-03737 0010	CAPE CORAL DEVELOPMENT INC 4704 VINCENNES BLVD STE A CAPE CORAL FL 33904	2238 NW 1ST TER CAPE CORAL FL 33993	Parcel Details	2017 TRIM
10060352		CAPE CORAL UNIT 51 BLK 3737 PB 19 PG 3 LOTS 1 + 2	Aerial Viewer	View Comps
09-44-23-C3-03763 0390	CAPE CORAL DEVELOPMENT INC 4704 VINCENNES BLVD STE A CAPE CORAL FL 33904	400 NW 17TH PL CAPE CORAL FL 33993	Parcel Details	2017 TRIM
10061235		CAPE CORAL UNIT 51 BLK 3763 PB 19 PG 9 LOTS 39 + 40	Aerial Viewer	View Comps
09-44-23-C2-03774 0340	CAPE CORAL DEVELOPMENT INC 4704 VINCENNES BLVD STE A CAPE CORAL FL 33904	1905 NW 6TH TER CAPE CORAL FL 33993	Parcel Details	2017 TRIM
10061471		CAPE CORAL UNIT 51 BLK 3774 PB 19 PG 15 LOTS 34 + 35	Aerial Viewer	View Comps
36-44-23-C3-00878 0680	CAPE CORAL DEVELOPMENT INC 4704 VINCENNES BLVD STE A CAPE CORAL FL 33904	425 SE 31ST ST CAPE CORAL FL 33904	Parcel Details	2017 TRIM
10081948		CAPE CORAL UNIT 26 BLK 878 PB 14 PG 129 LOTS 68 + 69	Aerial Viewer	View Comps
35-44-23-C3-01842 0360	CAPE CORAL DEVELOPMENT INC 41704 VINCENNES BLVD STE A CAPE CORAL FL 33904	2909 SW SANTA BARBARA PL CAPE CORAL FL 33914	Parcel Details	2017 TRIM
10093731		CAPE CORAL UNIT 45 PT.1 BLK 1842 PB 21 PG 141 LOTS 36 THRU 39	Aerial Viewer	View Comps
05-45-23-C2-04932 0450	CAPE CORAL DEVELOPMENT INC 4704 VINCENNES BLVD CAPE CORAL FL 33904	2717 SW 36TH LN CAPE CORAL FL 33914	Parcel Details	2017 TRIM
10103848		CAPE CORAL UNIT 74 BLK 4932 PB 22 PG 127 LOTS 45 + 46	Aerial Viewer	View Comps
10-45-23-C2-03319 0220	CAPE CORAL DEVELOPMENT INC 4704 VINCENNES BLVD STE A CAPE CORAL FL 33904	1114 SW 40TH TER CAPE CORAL FL 33914	Parcel Details	2017 TRIM



Search by Name for 'Cape Coral Development Inc' found 56 matches

STRAP / Folio ID	Owner	Site Address / Property Description	Detail Links	
10105159		CAPE CORAL UNIT 65 BLK 3319 PB 21 PG 162 LOTS 22 + 23	Aerial Viewer	View Comps
18-43-24-C4-05703.0370	CAPE CORAL DEVELOPMENT INC 4704 VINCENNES BLVD STE A CAPE CORAL FL 33904	3820 NE 10TH PL CAPE CORAL FL 33909	Parcel Details	2017 TRIM
10132076		CAPE CORAL UNIT 87 BLK 5703 PB 24 PG 72 LOTS 37 + 38	Aerial Viewer	View Comps
18-43-24-C3-05713.0190	CAPE CORAL DEVELOPMENT INC 4704 VINCENNES BLVD STE A CAPE CORAL FL 33904	1250 NE 40TH TER CAPE CORAL FL 33909	Parcel Details	2017 TRIM
10132290		CAPE CORAL UNIT 87 BLK 5713 PB 24 PG 76 LOTS 19 + 20	Aerial Viewer	View Comps



Page 4 of 6

[Modify Current Search](#)

[New Search](#)

[Home](#) [Mobile Site](#) [Privacy and Use Policy](#) [Browser Troubleshooting](#) [Employment](#) [Feedback](#) [Contact Us](#) [Public Record Request Policy](#)
 This page was last updated on 07/10/2018



TRANSLATE

Lee County Property Appraiser



[Home](#)

[Dates To Remember](#)

[Save Our Homes](#)

[Report Fraud](#)

[Site Info](#)

[Search this Site](#)

[Login](#)

- [Welcome](#)
- [Database Search](#)
- [GIS And Photography](#)
- [Reports](#)
- [Taxpayer Services](#)
- [Exemption Information](#)
- [Parcel Reconfiguration](#)
- [Deed Information](#)
- [Tangible Property Info](#)
- [VAB Forms and Filing](#)
- [Agriculture Department](#)
- [Conservation Department](#)
- [Commercial Department](#)
- [Mobile Home](#)
- [Data and Map Sales](#)
- [Codes Breakdown](#)

Real Property Search

Search by Name for 'Cape Coral Development Inc' found 56 matches

STRAP / Folio ID	Owner	Site Address / Property Description	Detail Links	
18-43-24-C3-05713 0310	CAPE CORAL DEVELOPMENT INC 4704 VINCENNES BLVD STE A CAPE CORAL FL 33904	1251 NE 40TH ST CAPE CORAL FL 33909	Parcel Details	2017 TRIM
10132295		CAPE CORAL UNIT 87 BLK 5713 PB 24 PG 76 LOTS 31 + 32	Aerial Viewer	View Comps
18-43-24-C2-05736 0230	CAPE CORAL DEVELOPMENT INC 4704 VINCENNES BLVD STE A CAPE CORAL FL 33904	4145 NE 14TH PL CAPE CORAL FL 33909	Parcel Details	2017 TRIM
10132754		CAPE CORAL UNIT 87 BLK 5736 PB 24 PG 77 LOTS 23 + 24	Aerial Viewer	View Comps
18-43-24-C2-05737 0150	CAPE CORAL DEVELOPMENT INC 4704 VINCENNES BLVD STE A CAPE CORAL FL 33904	4129 NE 15TH AVE CAPE CORAL FL 33909	Parcel Details	2017 TRIM
10132778		CAPE CORAL UNIT 87 BLK 5737 PB 24 PG 77 LOTS 15 + 16	Aerial Viewer	View Comps
17-43-24-C4-05763 0130	CAPE CORAL DEVELOPMENT INC 4704 VINCENNES BLVD STE A CAPE CORAL FL 33904	1802 NE 40TH LN CAPE CORAL FL 33909	Parcel Details	2017 TRIM
10133302		CAPE CORAL UNIT 88 BLK 5763 PB 24 PG 133 LOTS 13 + 14	Aerial Viewer	View Comps
17-43-24-C4-05773 0170	CAPE CORAL DEVELOPMENT INC 4704 VINCENNES BLVD STE A CAPE CORAL FL 33904	4009 NE 19TH PL CAPE CORAL FL 33909	Parcel Details	2017 TRIM
10133391		CAPE CORAL UNIT 88 BLK 5773 PB 24 PG 132 LOTS 17 + 18	Aerial Viewer	View Comps
17-43-24-C1-05816 0130	CAPE CORAL DEVELOPMENT INC 4704 VINCENNES BLVD STE A CAPE CORAL FL 33904	4409 NE 21ST PL CAPE CORAL FL 33909	Parcel Details	2017 TRIM
10134188		CAPE CORAL UNIT 88 BLK 5816 PB 24 PG 139 LOTS 13 + 14	Aerial Viewer	View Comps
19-43-24-C1-05547 0010	CAPE CORAL DEVELOPMENT INC 4704 VINCENNES BLVD STE A CAPE CORAL FL 33904	3627 NE 8TH PL CAPE CORAL FL 33909	Parcel Details	2017 TRIM
10134505		CAPE CORAL UNIT 84 BLK 5547 PB 24 PG 47 LOT 1	Aerial Viewer	View Comps
19-43-24-C4-05552 0630	CAPE CORAL DEVELOPMENT INC 4704 VINCENNES BLVD STE A CAPE CORAL FL 33904	3310 NE 9TH AVE CAPE CORAL FL 33909	Parcel Details	2017 TRIM



Search by Name for 'Cape Coral Development Inc' found 56 matches

STRAP / Folio ID	Owner	Site Address / Property Description	Detail Links	
10134655		CAPE CORAL UNIT 84 BLK 5552 PB 24 PG 38 LOTS 63 + 64	Aerial Viewer	View Comps
19-43-24-C2-05589.0160	CAPE CORAL DEVELOPMENT INC 4704 VINCENNES BLVD STE A CAPE CORAL FL 33904	3615 NE 12TH AVE CAPE CORAL FL 33909	Parcel Details	2017 TRIM
10135589		CAPE CORAL UNIT 84 BLK 5589 PB 24 PG 44 LOTS 16 + 17	Aerial Viewer	View Comps
19-43-24-C2-05600.0610	CAPE CORAL DEVELOPMENT INC 4704 VINCENNES BLVD STE A CAPE CORAL FL 33904	1513 NE 36TH ST CAPE CORAL FL 33909	Parcel Details	2017 TRIM
10135914		CAPE CORAL UNIT 84 BLK 5600 PB 24 PG 43 LOTS 61 + 62	Aerial Viewer	View Comps




Page 5 of 6

[Modify Current Search](#)

[New Search](#)

[Home](#) [Mobile Site](#) [Privacy and Use Policy](#) [Browser Troubleshooting](#) [Employment](#) [Feedback](#) [Contact Us](#) [Public Record Request Policy](#)
 This page was last updated on 07/10/2018



TRANSLATE

Lee County Property Appraiser



[Home](#)

[Dates To Remember](#)

[Save Our Homes](#)

[Report Fraud](#)

[Site Info](#)

[Search this Site](#)

[Login](#)

- [Welcome](#)
- [Database Search](#)
- [GIS And Photography](#)
- [Reports](#)
- [Taxpayer Services](#)
- [Exemption Information](#)
- [Parcel Reconfiguration](#)
- [Deed Information](#)
- [Tangible Property Info](#)
- [VAB Forms and Filing](#)
- [Agriculture Department](#)
- [Conservation Department](#)
- [Commercial Department](#)
- [Mobile Home](#)
- [Data and Map Sales](#)
- [Codes Breakdown](#)

Real Property Search

Search by Name for 'Cape Coral Development Inc' found 56 matches

STRAP / Folio ID	Owner C _s	Site Address / Property Description	Detail Links	
18-43-24-C3-05713 0310	CAPE CORAL DEVELOPMENT INC 4704 VINCENNES BLVD STE A CAPE CORAL FL 33904	1251 NE 40TH ST CAPE CORAL FL 33909	Parcel Details	2017 TRIM
10132295		CAPE CORAL UNIT 87 BLK 5713 PB 24 PG 76 LOTS 31 + 32	Aerial Viewer	View Comps
18-43-24-C2-05736 0230	CAPE CORAL DEVELOPMENT INC 4704 VINCENNES BLVD STE A CAPE CORAL FL 33904	4145 NE 14TH PL CAPE CORAL FL 33909	Parcel Details	2017 TRIM
10132754		CAPE CORAL UNIT 87 BLK 5736 PB 24 PG 77 LOTS 23 + 24	Aerial Viewer	View Comps
18-43-24-C2-05737 0150	CAPE CORAL DEVELOPMENT INC 4704 VINCENNES BLVD STE A CAPE CORAL FL 33904	4129 NE 15TH AVE CAPE CORAL FL 33909	Parcel Details	2017 TRIM
10132778		CAPE CORAL UNIT 87 BLK 5737 PB 24 PG 77 LOTS 15 + 16	Aerial Viewer	View Comps
17-43-24-C4-05763 0130	CAPE CORAL DEVELOPMENT INC 4704 VINCENNES BLVD STE A CAPE CORAL FL 33904	1802 NE 40TH LN CAPE CORAL FL 33909	Parcel Details	2017 TRIM
10133302		CAPE CORAL UNIT 88 BLK 5763 PB 24 PG 133 LOTS 13 + 14	Aerial Viewer	View Comps
17-43-24-C4-05773 0170	CAPE CORAL DEVELOPMENT INC 4704 VINCENNES BLVD STE A CAPE CORAL FL 33904	4009 NE 19TH PL CAPE CORAL FL 33909	Parcel Details	2017 TRIM
10133391		CAPE CORAL UNIT 88 BLK 5773 PB 24 PG 132 LOTS 17 + 18	Aerial Viewer	View Comps
17-43-24-C1-05816 0130	CAPE CORAL DEVELOPMENT INC 4704 VINCENNES BLVD STE A CAPE CORAL FL 33904	4409 NE 21ST PL CAPE CORAL FL 33909	Parcel Details	2017 TRIM
10134188		CAPE CORAL UNIT 88 BLK 5816 PB 24 PG 139 LOTS 13 + 14	Aerial Viewer	View Comps
19-43-24-C1-05547 0010	CAPE CORAL DEVELOPMENT INC 4704 VINCENNES BLVD STE A CAPE CORAL FL 33904	3627 NE 8TH PL CAPE CORAL FL 33909	Parcel Details	2017 TRIM
10134505		CAPE CORAL UNIT 84 BLK 5547 PB 24 PG 47 LOT 1	Aerial Viewer	View Comps
19-43-24-C4-05552 0630	CAPE CORAL DEVELOPMENT INC 4704 VINCENNES BLVD STE A CAPE CORAL FL 33904	3310 NE 9TH AVE CAPE CORAL FL 33909	Parcel Details	2017 TRIM



Search by Name for 'Cape Coral Development Inc' found 56 matches

STRAP / Folio ID	Owner	Site Address / Property Description	Detail Links	
10134655		CAPE CORAL UNIT 84 BLK 5552 PB 24 PG 38 LOTS 63 + 64	Aerial Viewer	View Comps
19-43-24-C2-05589 0160	CAPE CORAL DEVELOPMENT INC 4704 VINCENNES BLVD STE A CAPE CORAL FL 33904	3615 NE 12TH AVE CAPE CORAL FL 33909	Parcel Details	2017 TRIM
10135589		CAPE CORAL UNIT 84 BLK 5589 PB 24 PG 44 LOTS 16 + 17	Aerial Viewer	View Comps
19-43-24-C2-05600 0610	CAPE CORAL DEVELOPMENT INC 4704 VINCENNES BLVD STE A CAPE CORAL FL 33904	1513 NE 36TH ST CAPE CORAL FL 33909	Parcel Details	2017 TRIM
10135914		CAPE CORAL UNIT 84 BLK 5600 PB 24 PG 43 LOTS 61 + 62	Aerial Viewer	View Comps




Page 5 of 6

Modify Current Search

New Search

[Home](#) [Mobile Site](#) [Privacy and Use Policy](#) [Browser Troubleshooting](#) [Employment](#) [Feedback](#) [Contact Us](#) [Public Record Request Policy](#)
 This page was last updated on 07/10/2018



TRANSLATE

Lee County Property Appraiser



[Home](#)

[Dates To Remember](#)

[Save Our Homes](#)

[Report Fraud](#)

[Site Info](#)

[Search this Site](#)

[Login](#)

- [Welcome](#)
- [Database Search](#)
- [GIS And Photography](#)
- [Reports](#)
- [Taxpayer Services](#)
- [Exemption Information](#)
- [Parcel Reconfiguration](#)
- [Deed Information](#)
- [Tangible Property Info](#)
- [VAB Forms and Filing](#)
- [Agriculture Department](#)
- [Conservation Department](#)
- [Commercial Department](#)
- [Mobile Home](#)
- [Data and Map Sales](#)
- [Codes Breakdown](#)

Real Property Search

Search by Name for 'Cape Coral Development Inc' found 56 matches


STRAP / Folio ID	Owner	Site Address / Property Description	Detail Links	
19-43-24-C2-05602 0070	CAPE CORAL DEVELOPMENT INC 4704 VINCENNES BLVD STE A CAPE CORAL FL 33904	1512 NE 35TH LN CAPE CORAL FL 33909	Parcel Details	2017 TRIM
10135955		CAPE CORAL UNIT 84 BLK 5602 PB 24 PG 43 LOTS 7 + 8	Aerial Viewer	View Comps
19-43-24-C3-05612.0110	CAPE CORAL DEVELOPMENT INC 4704 VINCENNES BLVD STE A CAPE CORAL FL 33904	1334 NE 33RD TER CAPE CORAL FL 33909	Parcel Details	2017 TRIM
10136269		CAPE CORAL UNIT 84 BLK 5612 PB 24 PG 36 LOTS 11 + 12	Aerial Viewer	View Comps
19-43-24-C3-05615.0150	CAPE CORAL DEVELOPMENT INC 4704 VINCENNES BLVD STE A CAPE CORAL FL 33904	3209 JACARANDA PKWY E CAPE CORAL FL 33909	Parcel Details	2017 TRIM
10136371		CAPE CORAL UNIT 84 BLK 5615 PB 24 PG 34 LOTS 15 + 16	Aerial Viewer	View Comps
20-43-24-C2-05654 0080	CAPE CORAL DEVELOPMENT INC 4704 VINCENNES BLVD STE A CAPE CORAL FL 33904	2115 NE 36TH TER CAPE CORAL FL 33909	Parcel Details	2017 TRIM
10137183		CAPE CORAL UNIT 85 BLK 5654 PB 24 PG 57 LOTS 8 + 9	Aerial Viewer	View Comps
20-44-24-C3-01412.0480	CAPE CORAL DEVELOPMENT INC 4704 VINCENNES BLVD STE A CAPE CORAL FL 33904	2110 SE 13TH TER CAPE CORAL FL 33990	Parcel Details	2017 TRIM
10167635		CAPE CORAL UNIT 18 BLK 1412 PB 13 PG 102 LOTS 48 + 49	Aerial Viewer	View Comps
19-44-24-C1-00796 0560	CAPE CORAL DEVELOPMENT INC 4701 VINCENNES BLVD CAPE CORAL FL 33904	1130 SE 9TH CT CAPE CORAL FL 33990	Parcel Details	2017 TRIM
10171082		CAPE CORAL UNIT 22 BLK 796 PB 14 PG 8 LOTS 56 THRU 58	Aerial Viewer	View Comps



Page 6 of 6

Modify Current Search

New Search



TRANSLATE

Lee County Property Appraiser



[Home](#)

[Dates To Remember](#)

[Save Our Homes](#)

[Report Fraud](#)

[Site Info](#)

[Search this Site](#)

[Login](#)

- [Welcome](#)
- [Database Search](#)
- [GIS And Photography](#)
- [Reports](#)
- [Taxpayer Services](#)
- [Exemption Information](#)
- [Parcel Reconfiguration](#)
- [Deed Information](#)
- [Tangible Property Info](#)
- [VAB Forms and Filing](#)
- [Agriculture Department](#)
- [Conservation Department](#)
- [Commercial Department](#)
- [Mobile Home](#)
- [Data and Map Sales](#)
- [Codes Breakdown](#)

Real Property Search

Search by Name for 'Big Marlin' found 26 matches

STRAP / Folio ID	Owner	Site Address / Property Description	Detail Links	
07-44-23-C3-04167 0110	BIG MARLIN PROBERTIES LLC 4704 VICENNCE PKWY STE A CAPE CORAL FL 33904	3400 NW 3RD ST CAPE CORAL FL 33993	Parcel Details	2017 TRIM
10057509		CAPE CORAL UNIT 59 BLK 4167 PB 19 PG 146 LOTS 11 + 12	Aerial Viewer	View Comps
08-44-23-C2-04021 0340	BIG MARLIN PROPERTIES LLC 4704 VINCENNES BLVD CAPE CORAL FL 33904	2437 NW 7TH ST CAPE CORAL FL 33993	Parcel Details	2017 TRIM
10059892		CAPE CORAL UNIT 55 BLK 4021 PB 19 PG 106 LOT 34 + 35	Aerial Viewer	View Comps
09-44-23-C2-03764 0410	BIG MARLIN PROPERTIES LLC 112 S 59TH TER CAPE CORAL FL 33914	1727 NW 4TH TER CAPE CORAL FL 33993	Parcel Details	2017 TRIM
10061260		CAPE CORAL UNIT 51 BLK 3764 PB 19 PG 13 LOTS 41 + 42	Aerial Viewer	View Comps
23-44-23-C2-01967 0270	BIG MARLIN PROPERTIES LLC 112 SW 59TH TER CAPE CORAL FL 33914	922 NICHOLAS PKWY W CAPE CORAL FL 33991	Parcel Details	2017 TRIM
10067228		CAPE CORAL UNIT 28 BLK 1967 PB 14 PG 111 LOTS 27 THRU 29	Aerial Viewer	View Comps
25-44-23-C1-00980 0820	BIG MARLIN PROPERTIES LLC 112 SW 59TH TER CAPE CORAL FL 33914	1811 SANTA BARBARA BLVD CAPE CORAL FL 33991	Parcel Details	2017 TRIM
10083533		CAPE CORAL UNIT 26 BLK 980 PB 14 PG 143 LOTS 82 + 83 + POR OF VAC ALLEY OR 2776 PG 125	Aerial Viewer	View Comps
26-44-23-C2-03084 0680	BIG MARLIN PROPERTIES LLC 112 SW 59TH TER CAPE CORAL FL 33914	1822 SW SANTA BARBARA PL CAPE CORAL FL 33991	Parcel Details	2017 TRIM
10086196		CAPE CORAL UNIT 62 BLK 3084 PB 21 PG 35 LOTS 68 THRU 70	Aerial Viewer	View Comps
03-45-23-C1-03265 0110	BIG MARLIN PROPERTIES LLC 112 SW 59TH TER CAPE CORAL FL 33914	3407 CHIQUITA BLVD S CAPE CORAL FL 33914	Parcel Details	2017 TRIM
10092259		CAPE CORAL UNIT 66 BLK 3265 PB 22 PG 12 LOTS 11 + 12	Aerial Viewer	
24-43-22-C2-05450 0030	BIG MARLIN PROPERTIES LLC 4704 VINCENNES BLVD CAPE CORAL FL 33904	4210 NW 37TH ST CAPE CORAL FL 33993	Parcel Details	2017 TRIM



Search by Name for 'Big Marlin' found 26 matches

STRAP / Folio ID	Owner	Site Address / Property Description	Detail Links	
10007284		CAPE CORAL UNIT 90 BLK 5450 PB 24 PG 24 LOTS 3 + 4	Aerial Viewer	View Comps
07-43-23-C1-06076 0260	BIG MARLIN PROPERTIES LLC 4704 VINCENNES BLVD CAPE CORAL FL 33904	3617 NW 48TH TER CAPE CORAL FL 33993	Parcel Details	2017 TRIM
10025959		CAPE CORAL UNIT 97 BLK 6076 PB 25 PG 97 LOTS 26 + 27	Aerial Viewer	View Comps
36-43-23-C1-02516 0110	BIG MARLIN PROPERTIES LLC 154 WATERVIEW CIR AUBURNDALE FL 33823	2221 SANTA BARBARA BLVD N CAPE CORAL FL 33993	Parcel Details	2017 TRIM
10032253		CAPE CORAL UNIT 36 BLK 2516 PB 16 PG 116 LOTS 11 + 12	Aerial Viewer	View Comps




Page 1 of 3

Modify Current Search

New Search

[Home](#) [Mobile Site](#) [Privacy and Use Policy](#) [Browser Troubleshooting](#) [Employment](#) [Feedback](#) [Contact Us](#) [Public Record Request Policy](#)
 This page was last updated on 07/10/2018



TRANSLATE

Lee County Property Appraiser



- [Home](#)
- [Dates To Remember](#)
- [Save Our Homes](#)
- [Report Fraud](#)
- [Site Info](#)
- [Search this Site](#)

[Login](#)

- [Welcome](#)
- [Database Search](#)
- [GIS And Photography](#)
- [Reports](#)
- [Taxpayer Services](#)
- [Exemption Information](#)
- [Parcel Reconfiguration](#)
- [Deed Information](#)
- [Tangible Property Info](#)
- [VAB Forms and Filing](#)
- [Agriculture Department](#)
- [Conservation Department](#)
- [Commercial Department](#)
- [Mobile Home](#)
- [Data and Map Sales](#)
- [Codes Breakdown](#)

Real Property Search

Search by Name for 'Big Marlin' found 26 matches

STRAP / Folio ID	Owner	Site Address / Property Description	Detail Links
27-43-23-C3-02998 0370	BIG MARLIN PROPERTIES LLC 112 SW 59TH TER CAPE CORAL FL 33914	2604 NW 9TH AVE CAPE CORAL FL 33993	Parcel Details 2017 TRIM
10033227		CAPE CORAL UNIT 43 BLK 2998 PB 17 PG 54 LOTS 37 + 38	Aerial Viewer View Comps
27-43-23-C4-03011 0310	BIG MARLIN PROPERTIES LLC 4704 VINCENNES BLVD CAPE CORAL FL 33904	2600 NW 14TH PL CAPE CORAL FL 33993	Parcel Details 2017 TRIM
10033585		CAPE CORAL UNIT 43 BLK 3011 PB 17 PG 52 LOTS 31 + 32	Aerial Viewer View Comps
28-43-23-C1-05089 0030	BIG MARLIN PROPERTIES LLC 112 SW 59TH TER CAPE CORAL FL 33914	2103 NW 30TH ST CAPE CORAL FL 33993	Parcel Details 2017 TRIM
10034255		CAPE CORAL UNIT 80 BLK 5089 PB 22 PG 153 LOTS 3 + 4	Aerial Viewer View Comps
35-43-23-C3-02710 A870	BIG MARLIN PROPERTIES LLC 112 SW 59TH TER CAPE CORAL FL 33914	325 DIPLOMAT PKWY W CAPE CORAL FL 33993	Parcel Details 2017 TRIM
10043718		CAPE CORAL UNIT 39 BLK 2710A PB 16 PG 144 LOTS 87 + 88	Aerial Viewer
35-43-23-C3-02710 A890	BIG MARLIN PROPERTIES LLC 4704 VINCENNES BLVD CAPE CORAL FL 33904	321 DIPLOMAT PKWY W CAPE CORAL FL 33993	Parcel Details 2017 TRIM
10043719		CAPE CORAL UNIT 39 BLK 2710A PB 16 PG 144 LOTS 89 THRU 91	Aerial Viewer
35-43-23-C3-02710 A940	BIG MARLIN PROPERTIES LLC 112 SW 59TH TER CAPE CORAL FL 33914	313 DIPLOMAT PKWY W CAPE CORAL FL 33993	Parcel Details 2017 TRIM
10043721		CAPE CORAL UNIT 39 BLK 2710A PB 16 PG 144 LOT 94	Aerial Viewer
04-44-23-C2-03800 0540	BIG MARLIN PROPERTIES LLC 112 SW 59TH TER CAPE CORAL FL 33914	1207 NW 17TH AVE CAPE CORAL FL 33993	Parcel Details 2017 TRIM
10052878		CAPE CORAL UNIT 52 BLK 3800 PB 19 PG 58 LOTS 54 + 55	Aerial Viewer View Comps
04-44-23-C3-03805 0530	BIG MARLIN PROPERTIES LLC 4704 VINCENNES BLVD STE A CAPE CORAL FL 33904	1020 CHIQUITA BLVD N CAPE CORAL FL 33993	Parcel Details 2017 TRIM



Search by Name for 'Big Marlin' found 26 matches

STRAP / Folio ID	Owner	Site Address / Property Description	Detail Links	
10053033		CAPE CORAL UNIT 52 BLK 3805 PB 19 PG 55 LOTS 53 + 54	Aerial Viewer	View Comps
04-44-23-C2-03815 0400	BIG MARLIN PROPERTIES LLC 112 SW 59TH TER CAPE CORAL FL 33914	1122 CHIQUITA BLVD N CAPE CORAL FL 33993	Parcel Details	2017 TRIM
10053299		CAPE CORAL UNIT 52 BLK 3815 PB 19 PG 58 LOTS 40 THRU 42	Aerial Viewer	View Comps
05-44-23-C3-04045 0500	BIG MARLIN PROPERTIES LLC 4704 VINCENNES BLVD CAPE CORAL FL 33904	1001 NW 25TH PL CAPE CORAL FL 33993	Parcel Details	2017 TRIM
10054430		CAPE CORAL UNIT 56 BLK 4045 PB 19 PG 112 LOTS 50 + 51	Aerial Viewer	View Comps




Page 2 of 3

Modify Current Search

New Search

[Home](#) [Mobile Site](#) [Privacy and Use Policy](#) [Browser Troubleshooting](#) [Employment](#) [Feedback](#) [Contact Us](#) [Public Record Request Policy](#)
 This page was last updated on 07/10/2018



TRANSLATE

Lee County Property Appraiser

- [Home](#)
- [Dates To Remember](#)
- [Save Our Homes](#)
- [Report Fraud](#)
- [Site Info](#)
- [Search this Site](#)

[Login](#)

- [Welcome](#)
- [Database Search](#)
- [GIS And Photography](#)
- [Reports](#)
- [Taxpayer Services](#)
- [Exemption Information](#)
- [Parcel Reconfiguration](#)
- [Deed Information](#)
- [Tangible Property Info](#)
- [VAB Forms and Filing](#)
- [Agriculture Department](#)
- [Conservation Department](#)
- [Commercial Department](#)
- [Mobile Home](#)
- [Data and Map Sales](#)
- [Codes Breakdown](#)

Real Property Search

Search by Name for 'Big Marlin' found 26 matches

STRAP / Folio ID	Owner	Site Address / Property Description	Detail Links	
05-44-23-C4-04063 0170	BIG MARLIN PROPERTIES LLC 112 SW 59TH TER CAPE CORAL FL 33914	2906 NW 11TH TER CAPE CORAL FL 33993	Parcel Details	2017 TRIM
10054931		CAPE CORAL UNIT 56 BLK 4063 PB 19 PG 111 LOTS 17 + 18	Aerial Viewer	View Comps
18-43-24-C3-05749 0290	BIG MARLIN PROPERTIES LLC 112 SW 59TH TER CAPE CORAL FL 33914	3757 NE 14TH AVE CAPE CORAL FL 33909	Parcel Details	2017 TRIM
10133085		CAPE CORAL UNIT 87 BLK 5749 PB 24 PG 71 LOTS 29 + 30	Aerial Viewer	View Comps
19-43-24-C2-05595 0160	BIG MARLIN PROPERTIES LLC 4704 VINCENNES BLVD CAPE CORAL FL 33904	3509 NE 14TH PL CAPE CORAL FL 33909	Parcel Details	2017 TRIM
10135765		CAPE CORAL UNIT 84 BLK 5595 PB 24 PG 41 LOTS 16 + 17	Aerial Viewer	View Comps
20-43-24-C4-05637 0460	BIG MARLIN PROPERTIES LLC 4704 VINCENNES BLVD CAPE CORAL FL 33904	1904 NE 33RD LN CAPE CORAL FL 33909	Parcel Details	2017 TRIM
10136798		CAPE CORAL UNIT 85 BLK 5637 PB 24 PG 50 LOTS 46 + 47	Aerial Viewer	View Comps
07-44-24-C1-02015 0270	BIG MARLIN PROPERTIES LLC 112 SW 59TH TER CAPE CORAL FL 33914	1041 NE 8TH ST CAPE CORAL FL 33909	Parcel Details	2017 TRIM
10154698		CAPE CORAL UNIT 31 BLK 2015 PB 14 PG 155 LOTS 27 + 28	Aerial Viewer	
11-45-23-C3-01603 0170	HARTUNG WILLIAM + BIG MARLIN PROPERTIES LLC 14813 LAGUNA DR # 601 FORT MYERS FL 33908	214 SW 46TH ST CAPE CORAL FL 33914	Parcel Details	2017 TRIM
10106890		CAPE CORAL UNIT 30 BLK 1603 PB 16 PG 27 LOTS 17 + 18	Aerial Viewer	View Comps




Page 3 of 3

Modify Current Search

New Search

[Home](#) [Mobile Site](#) [Privacy and Use Policy](#) [Browser Troubleshooting](#) [Employment](#) [Feedback](#) [Contact Us](#) [Public Record Request Policy](#)
This page was last updated on 07/10/2018



TRANSLATE

Lee County Property Appraiser



[Home](#)

[Dates To Remember](#)

[Save Our Homes](#)

[Report Fraud](#)

[Site Info](#)

[Search this Site](#)

[Login](#)

- [Welcome](#)
- [Database Search](#)
- [GIS And Photography](#)
- [Reports](#)
- [Taxpayer Services](#)
- [Exemption Information](#)
- [Parcel Reconfiguration](#)
- [Deed Information](#)
- [Tangible Property Info](#)
- [VAB Forms and Filing](#)
- [Agriculture Department](#)
- [Conservation Department](#)
- [Commercial Department](#)
- [Mobile Home](#)
- [Data and Map Sales](#)
- [Codes Breakdown](#)

Real Property Search

Search by Name for 'daniel d Read' found 1 match

STRAP / Folio ID	Owner	Site Address / Property Description	Detail Links
23-45-23-C3-00202.0050	READ DANIEL D TR FOR DANIEL D READ TRUST 112 SW 59TH TER CAPE CORAL FL 33914	112 SW 59TH TER CAPE CORAL FL 33914	Parcel Details 2017 TRIM
10118709		CAPE CORAL UNIT 3 BLK 202 PB 16 PG 139 LOTS 5 THRU 7	Aerial Viewer View Comps



Page 1 of 1

Modify Current Search

New Search

[Home](#) [Mobile Site](#) [Privacy and Use Policy](#) [Browser Troubleshooting](#) [Employment](#) [Feedback](#) [Contact Us](#) [Public Record Request Policy](#)
This page was last updated on 07/10/2018



TRANSLATE

Lee County Property Appraiser



[Home](#)

[Dates To Remember](#)

[Save Our Homes](#)

[Report Fraud](#)

[Site Info](#)

[Search this Site](#)

[Login](#)

- [Welcome](#)
- [Database Search](#)
- [GIS And Photography](#)
- [Reports](#)
- [Taxpayer Services](#)
- [Exemption Information](#)
- [Parcel Reconfiguration](#)
- [Deed Information](#)
- [Tangible Property Info](#)
- [VAB Forms and Filing](#)
- [Agriculture Department](#)
- [Conservation Department](#)
- [Commercial Department](#)
- [Mobile Home](#)
- [Data and Map Sales](#)
- [Codes Breakdown](#)

Real Property Search

Search by Name for 'Maritime Properties Inc' found 34 matches

STRAP / Folio ID	Owner	Site Address / Property Description	Detail Links	
22-44-23-C3-01912.0220	BLR VENTURES INC + MARITIME PROPERTIES INC T/C	1515 SKYLINE BLVD CAPE CORAL FL 33991	Parcel Details	2017 TRIM
10075715	112 SW 59TH TER CAPE CORAL FL 33914	CAPE CORAL UNIT 63 BLK 1912 PB 21 PG 65 LOTS 22 + 23	Aerial Viewer	View Comps
23-44-23-C4-01912.0010	BMC ASSOCIATES INC 50% INT + MARITIME PROPERTIES INC 50% INT	1530 SW 7TH CT CAPE CORAL FL 33991	Parcel Details	2017 TRIM
10066846	PO BOX 101612 CAPE CORAL FL 33910	CAPE CORAL UNIT 28 BLK 1912 PB 14 PG 102 LOTS 1 + 2	Aerial Viewer	View Comps
33-44-23-C3-06066.0670	MAESEL SHAWN R + MARITIME PROPERTIES INC	3142 CHIQUITA BLVD S CAPE CORAL FL 33914	Parcel Details	2017 TRIM
10573959	112 SW 59TH TER CAPE CORAL FL 33914	CAPE CORAL UNIT 96 BLK 6066 PB 25 PG 49 LOT 57 + PORT OF LOT 67 AS DESC IN INST #2010000307161	Aerial Viewer	
06-44-23-C1-04240.0330	MARITIME PROPERTIES INC	1236 NW 38TH AVE CAPE CORAL FL 33993	Parcel Details	2017 TRIM
10586346	112 SW 59TH TER CAPE CORAL FL 33914	CAPE CORAL UNIT 60 BLK 4240 PB 19 PG 164 LOTS 33 + 34	Aerial Viewer	View Comps
06-44-23-C1-04240.0350	MARITIME PROPERTIES INC	1232 NW 38TH AVE CAPE CORAL FL 33991	Parcel Details	2017 TRIM
10586348	112 SW 59TH TER CAPE CORAL FL 33914	CAPE CORAL UNIT 60 BLK 4240 PB 19 PG 164 LOTS 35 + 36	Aerial Viewer	View Comps
19-43-24-C4-05553.0410	MARITIME PROPERTIES INC	3408 NE 8TH PL CAPE CORAL FL 33909	Parcel Details	2017 TRIM
10134681	112 SW 59TH TER CAPE CORAL FL 33914	CAPE CORAL UNIT 84 BLK 5553 PB 24 PG 39 LOTS 41 + 42	Aerial Viewer	View Comps
12-45-27-19-00090.0160	MARITIME PROPERTIES INC	456 NAPLES AVE S LEHIGH ACRES FL 33974	Parcel Details	2017 TRIM
10412943	4704 VINCENNES BLVD STE A CAPE CORAL FL 33904	LEHIGH ACRES UNIT 19 BLK 90 PB 15 PG 241 LOT 16	Aerial Viewer	View Comps
06-44-23-C2-04270.0520	MARITIME PROPERTIES INC	1407 NW 33RD PL CAPE CORAL FL 33993	Parcel Details	2017 TRIM



Search by Name for 'Maritime Properties Inc' found 34 matches

STRAP / Folio ID	Owner	Site Address / Property Description	Detail Links	
10056625		CAPE CORAL UNIT 60 BLK 4270 PB 19 PG 166 LOTS 52 + 53	Aerial Viewer	View Comp
18-43-23-C1-05532.0050	MARITIME PROPERTIES INC 112 SW 59TH TER CAPE CORAL FL 33914	3917 NW 41ST TER CAPE CORAL FL 33993	Parcel Details	2017 TRIM
10027703		CAPE CORAL UNIT 91 BLK 5532 PB 24 PG 95 LOTS 5 + 6	Aerial Viewer	View Comp
26-43-23-C4-02821.0210	MARITIME PROPERTIES INC 4704 VINCENNES BLVD CAPE CORAL FL 33904	2705 NW 6TH AVE CAPE CORAL FL 33993	Parcel Details	2017 TRIM
10029658		CAPE CORAL UNIT 40 BLK 2821 PB 17 PG 85 LOTS 21 + 22	Aerial Viewer	View Comp




Page 1 of 4

Modify Current Search

New Search

[Home](#) [Mobile Site](#) [Privacy and Use Policy](#) [Browser Troubleshooting](#) [Employment](#) [Feedback](#) [Contact Us](#) [Public Record Request Policy](#)
 This page was last updated on 07/10/2018



Lee County Property Appraiser

TRANSLATE

bing

[Home](#)

[Dates To Remember](#)

[Save Our Homes](#)

[Report Fraud](#)

[Site Info](#)

[Search this Site](#)

[Login](#)

- [Welcome](#)
- [Database Search](#)
- [GIS And Photography](#)
- [Reports](#)
- [Taxpayer Services](#)
- [Exemption Information](#)
- [Parcel Reconfiguration](#)
- [Deed Information](#)
- [Tangible Property Info](#)
- [VAB Forms and Filing](#)
- [Agriculture Department](#)
- [Conservation Department](#)
- [Commercial Department](#)
- [Mobile Home](#)
- [Data and Map Sales](#)
- [Codes Breakdown](#)

Real Property Search

Search by Name for 'Maritime Properties Inc' found 34 matches

STRAP / Folio ID	Owner	Site Address / Property Description	Detail Links	
25-43-23-C2-02335.0050	MARITIME PROPERTIES INC 4704 VINCENNES BLVD CAPE CORAL FL 33904	2909 NE 7TH AVE CAPE CORAL FL 33909	Parcel Details	2017 TRIM
10031535		CAPE CORAL UNIT 36 BLK 2335 PB 16 PG 127 LOTS 5 + 6	Aerial Viewer	View Comps
35-43-23-C2-02743.0300	MARITIME PROPERTIES INC 4704 VINCENNES BLVD CAPE CORAL FL 33904	309 NW 20TH TER CAPE CORAL FL 33993	Parcel Details	2017 TRIM
10044589		CAPE CORAL UNIT 39 BLK 2743 PB 16 PG 150 LOTS 30 + 31	Aerial Viewer	View Comps
02-44-23-C4-02608.0510	MARITIME PROPERTIES INC 4704 VINCENNES BLVD STE A CAPE CORAL FL 33904	419 NW 8TH TER CAPE CORAL FL 33993	Parcel Details	2017 TRIM
10048756		CAPE CORAL UNIT 38 BLK 2608 PB 16 PG 89 LOTS 51 THRU 53	Aerial Viewer	View Comps
03-45-23-C1-03265.0050	MARITIME PROPERTIES INC 112 SW 59TH TER CAPE CORAL FL 33914	3419 CHIQUITA BLVD S CAPE CORAL FL 33914	Parcel Details	2017 TRIM
10092256		CAPE CORAL UNIT 66 BLK 3265 PB 22 PG 9 LOTS 5 + 6	Aerial Viewer	
03-45-23-C1-03265.0070	MARITIME PROPERTIES INC 4704 VINCENNES BLVD CAPE CORAL FL 33904	3415 CHIQUITA BLVD S CAPE CORAL FL 33914	Parcel Details	2017 TRIM
10092257		CAPE CORAL UNIT 66 BLK 3265 PB 22 PG 9 LOTS 7 + 8	Aerial Viewer	
03-45-23-C1-03265.0090	MARITIME PROPERTIES INC 112 SW 59TH TER CAPE CORAL FL 33914	3411 CHIQUITA BLVD S CAPE CORAL FL 33914	Parcel Details	2017 TRIM
10092258		CAPE CORAL UNIT 66 BLK 3265 PB 22 PG 12 LOTS 9 + 10	Aerial Viewer	View Comps
03-45-23-C1-03265.0590	MARITIME PROPERTIES INC 112 SW 59TH TER CAPE CORAL FL 33914	3414 SW 15TH PL CAPE CORAL FL 33914	Parcel Details	2017 TRIM
10092282		CAPE CORAL UNIT 66 BLK 3265 PB 22 PG 12 LOTS 59 + 60	Aerial Viewer	
03-45-23-C3-03307.0730	MARITIME PROPERTIES INC 112 SW 59TH TER CAPE CORAL FL 33914	3818 SKYLINE BLVD CAPE CORAL FL 33914	Parcel Details	2017 TRIM



Page 2 of 4

Search by Name for 'Maritime Properties Inc' found 34 matches

STRAP / Folio ID	Owner	Site Address / Property Description	Detail Links	
10093232		CAPE CORAL UT 66 BLK 3307 PB 22 PG 5 LT 73 + 74 + 75 10 FT VAC OR 2225 PG 4782	Aerial	Viewer
07-44-24-C1-02003 0210	MARITIME PROPERTIES INC 112 SW 59TH TER CAPE CORAL FL 33914	ACCESS UNDETERMINED CAPE CORAL FL	Parcel	2017 TRIM
10154303		CAPE CORAL UNIT 31 BLK 2003 PB 14 PG 152 LOT 21	Aerial	Viewer
08-45-24-C1-00377 0010	MARITIME PROPERTIES INC 112 SW 59TH TER CAPE CORAL FL 33914	4229/4231 SE 19TH AVE CAPE CORAL FL 33904	Parcel	2017 TRIM
10190470		CAPE CORAL UNIT 7 BLK 377 PB 12 PG 106 LOTS 1 + 2	Aerial	Viewer




Page 2 of 4

Modify Current Search

New Search

[Home](#) [Mobile Site](#) [Privacy and Use Policy](#) [Browser Troubleshooting](#) [Employment](#) [Feedback](#) [Contact Us](#) [Public Record Request Policy](#)
 This page was last updated on 07/10/2018



TRANSLATE

Lee County Property Appraiser



- [Home](#)
- [Dates To Remember](#)
- [Save Our Homes](#)
- [Report Fraud](#)
- [Site Info](#)
- [Search this Site](#)

[Login](#)

- [Welcome](#)
- [Database Search](#)
- [GIS And Photography](#)
- [Reports](#)
- [Taxpayer Services](#)
- [Exemption Information](#)
- [Parcel Reconfiguration](#)
- [Deed Information](#)
- [Tangible Property Info](#)
- [VAB Forms and Filing](#)
- [Agriculture Department](#)
- [Conservation Department](#)
- [Commercial Department](#)
- [Mobile Home](#)
- [Data and Map Sales](#)
- [Codes Breakdown](#)

Real Property Search

Search by Name for 'Maritime Properties Inc' found 34 matches

STRAP / Folio ID	Owner	Site Address / Property Description	Detail Links	
07-45-24-C4-00358 0160	MARITIME PROPERTIES INC 112 SW 59TH TER CAPE CORAL FL 33914	4704 VINCENNES BLVD CAPE CORAL FL 33904	Parcel Details	2017 TRIM
10192692		CAPE CORAL UNIT 8 BLK 358 PB 13 PG 3 LOTS 16 + 17	Aerial Viewer	
01-44-26-01-00008 0050	MARITIME PROPERTIES INC 4704 VINCENNES BLVD STE A CAPE CORAL FL 33904	3005 73RD ST W LEHIGH ACRES FL 33971	Parcel Details	2017 TRIM
10301492		LEHIGH ACRES UNIT 1 BLK 8 PB 15 PG 58 LOT 5	Aerial Viewer	View Comps
13-44-26-04-00034 0030	MARITIME PROPERTIES INC 4704 VINCENNES BLVD CAPE CORAL FL 33904	3305 LAURA AVE N LEHIGH ACRES FL 33971	Parcel Details	2017 TRIM
10311346		LEHIGH ACRES REPLT SEC 13 BLK 34 PB 26 PG 113 LOT 3	Aerial Viewer	View Comps
13-45-26-05-00043 0100	MARITIME PROPERTIES INC 4704 VINCENNES BLVD STE A CAPE CORAL FL 33904	2700 54TH ST SW LEHIGH ACRES FL 33976	Parcel Details	2017 TRIM
10350455		LEHIGH ACRES UNIT 5 BLK 43 PB 15 PG 99 LOT 10	Aerial Viewer	View Comps
18-43-24-C2-05734 0170	MARITIME PROPERTIES INC + KEY WILLIAM D 4704 VINCENNES BLVD STE A CAPE CORAL FL 33904	1512 NE 43RD TER CAPE CORAL FL 33909	Parcel Details	2017 TRIM
10132682		CAPE CORAL UNIT 87 BLK 5734 PB 24 PG 78 LOTS 17 + 18	Aerial Viewer	View Comps
04-44-23-C2-03820 0490	MARITIME PROPERTIES INC + KEY WILLIAM D 4704 VINCENNES BLVD STE A CAPE CORAL FL 33904	1718 NW 15TH ST CAPE CORAL FL 33993	Parcel Details	2017 TRIM
10053440		CAPE CORAL UNIT 52 BLK 3820 PB 19 PG 63 LOTS 49 + 50	Aerial Viewer	View Comps
22-44-23-C3-01912 0240	MARITIME PROPERTIES INC + BLR VENTURES INC T/C 2930 DEL PRADO BLVD S #A CAPE CORAL FL 33909	1525 SKYLINE BLVD CAPE CORAL FL 33991	Parcel Details	2017 TRIM
10075716		CAPE CORAL UNIT 63 BLK 1912 PB 21 PG 65 LOTS 24 THUR 30	Aerial Viewer	View Comps
26-44-23-C2-03083 0490	MARITIME PROPERTIES INC + BLR VENTURES INC T/C 2930 DEL PRADO BLVD S #A	1614 SANTA BARBARA BLVD CAPE CORAL FL 33991	Parcel Details	2017 TRIM



Search by Name for 'Maritime Properties Inc' found 34 matches

STRAP / Folio ID	Owner	Site Address / Property Description	Detail Links	
10086154	CAPE CORAL FL 33909	CAPE CORAL UNIT 62 BLK 3083 PB 21 PG 38 LOTS 49 THRU 52 + E 10 FT OF VAC ALLEY OR 3665 PG 3913	Aerial Viewer	
23-44-23-C4-01912.003A	MARITIME PROPERTIES INC + BLR VENTURES INC T/C 2930 DEL PRADO BLVD S #A CAPE CORAL FL 33909	SW 7TH CT CAPE CORAL FL 33991	Parcel Details	2017 TRIM
10542579		CAPE CORAL UNIT 28 BLK 1912 PB 14 PG 102 LOTS 3 THRU 7	Aerial Viewer	View Comps
21-44-23-C2-00100.0320	MARITIME PROPERTIES INC + IRR VENTURES INC T/C 112 SW 59TH TER CAPE CORAL FL 33914	940 RIDGE RD CAPE CORAL FL 33991	Parcel Details	2017 TRIM
10573958		CORAL RIDGE ESTATES UNREC LOTS 32 THRU 34 OR 373 PG 62	Aerial Viewer	




Page 3 of 4

Modify Current Search

New Search

[Home](#) [Mobile Site](#) [Privacy and Use Policy](#) [Browser Troubleshooting](#) [Employment](#) [Feedback](#) [Contact Us](#) [Public Record Request Policy](#)
 This page was last updated on 07/10/2018



TRANSLATE

Lee County Property Appraiser



[Home](#)

[Dates To Remember](#)

[Save Our Homes](#)

[Report Fraud](#)

[Site Info](#)

[Search this Site](#)

[Login](#)

- [Welcome](#)
- [Database Search](#)
- [GIS And Photography](#)
- [Reports](#)
- [Taxpayer Services](#)
- [Exemption Information](#)
- [Parcel Reconfiguration](#)
- [Deed Information](#)
- [Tangible Property Info](#)
- [VAB Forms and Filing](#)
- [Agriculture Department](#)
- [Conservation Department](#)
- [Commercial Department](#)
- [Mobile Home](#)
- [Data and Map Sales](#)
- [Codes Breakdown](#)

Real Property Search

Search by Name for 'Maritime Properties Inc' found 34 matches

STRAP / Folio ID	Owner	Site Address / Property Description	Detail Links	
14-45-27-13-00071.0040	MARITIME PROPERTIES INC 50% + GAMBIER PROPERTIES 50% T/C 112 SW 59TH TER CAPE CORAL FL 33914	618 PARKER AVE S LEHIGH ACRES FL 33974	Parcel Details	2017 TRIM
10416015		LEHIGH ACRES UNIT 13 BLK 71 PB 15 PG 145 LOT 4	Aerial Viewer	View Comps
07-44-24-C1-02001 0010	MARITIME PROPERTIES INC 50% + DINEEN THOMAS J + MARY ANN 50% T/C 112 SW 59TH TER CAPE CORAL FL 33914	NE PINE ISLAND RD CAPE CORAL FL 33909	Parcel Details	2017 TRIM
10154269		CAPE CORAL UNIT 31 BLK 2001 PB 14 PG 150 LOT 1	Aerial Viewer	
07-44-23-C3-04127.0630	RUBINSTEIN ESTA Y TR 80%+ ARKIN HAROLD M + PAMELA A TR 10% + MARITIME PROPERTIES INC 10% FOR ESTA Y RUBINSTEIN TRUST + FOR ARKIN FAMILY TRUST 1375 JACKSON ST #304 FORT MYERS FL 33901	16 BURNT STORE RD N CAPE CORAL FL 33993	Parcel Details	2017 TRIM
10056678		CAPE CORAL UNIT 59 BLK 4127 PB 19 PG 143 LOTS 63 THRU 66	Aerial Viewer	View Comps
25-44-27-06-00021.0020	WILLIAMS LINDA 50% + MARITIME PROPERTIES INC 50% T/C 4704 VINCENNES BLVD CAPE CORAL FL 33904	520 MONROE AVE LEHIGH ACRES FL 33972	Parcel Details	2017 TRIM
10383929		LEHIGH ACRES UNIT 6 BLK.21 DB 254 PG 45 LOT 2	Aerial Viewer	View Comps



Page 4 of 4

Modify Current Search

New Search

[Home](#) [Mobile Site](#) [Privacy and Use Policy](#) [Browser Troubleshooting](#) [Employment](#) [Feedback](#) [Contact Us](#) [Public Record Request Policy](#)
 This page was last updated on 07/10/2018