

Please print or type your name, mailing address, agency name, and position below:

FOR OFFICE USE ONLY:

LAST NAME -- FIRST NAME -- MIDDLE NAME :

Read Daniel David

MAILING ADDRESS :

112 sw 59th terrace

Cape Coral Fl 33914

CITY : ZIP : COUNTY :

NAME OF AGENCY :

City Of Cape Coral Planning & Zoning Com

NAME OF OFFICE OR POSITION HELD OR SOUGHT :

Chair

CHECK ONLY IF  CANDIDATE OR  NEW EMPLOYEE OR APPOINTEE

201906AM101250FLee Co FI



**\*\*\*\* THIS SECTION MUST BE COMPLETED \*\*\*\***

**DISCLOSURE PERIOD:**

THIS STATEMENT REFLECTS YOUR FINANCIAL INTERESTS FOR CALENDAR YEAR ENDING DECEMBER 31, 2019.

**MANNER OF CALCULATING REPORTABLE INTERESTS:**

FILERS HAVE THE OPTION OF USING REPORTING THRESHOLDS THAT ARE ABSOLUTE DOLLAR VALUES, WHICH REQUIRES FEWER CALCULATIONS, OR USING COMPARATIVE THRESHOLDS, WHICH ARE USUALLY BASED ON PERCENTAGE VALUES (see instructions for further details). CHECK THE ONE YOU ARE USING (must check one):

**COMPARATIVE (PERCENTAGE) THRESHOLDS** OR  **DOLLAR VALUE THRESHOLDS**

**PART A -- PRIMARY SOURCES OF INCOME** [Major sources of income to the reporting person - See instructions]  
(If you have nothing to report, write "none" or "n/a")

NAME OF SOURCE OF INCOME	SOURCE'S ADDRESS	DESCRIPTION OF THE SOURCE'S PRINCIPAL BUSINESS ACTIVITY
Land Brokers Inc,	4704 Vincennes Blvd CC FL	Real Estate sales
Maritime Properties Inc.	4704 Vincennes Blvd CC FL	Rentals
Cape Coral Development Inc.	4704 Vincennes Blvd	Real Estate Sales
Ocean Development LLC	4704 Vincennes Blvd CC FL	Development

**PART B -- SECONDARY SOURCES OF INCOME**  
[Major customers, clients, and other sources of income to businesses owned by the reporting person - See instructions]  
(If you have nothing to report, write "none" or "n/a")

NAME OF BUSINESS ENTITY	NAME OF MAJOR SOURCES OF BUSINESS' INCOME	ADDRESS OF SOURCE	PRINCIPAL BUSINESS ACTIVITY OF SOURCE
Land Brokers Inc.	Real Estate	4704 Vincennes	Real estate Rentals and sales.
Maritime Properties Inc	Real Estate	4704 Vincennes BLVD	Real Estate sales & development
Cape Coral Development	Real Estate	47	
Ocean Development LLC	Construction		
Big Marlin Properties LLC	Real Estate	4704 Vincennes	Real Estate Invest

**PART C -- REAL PROPERTY** [Land, buildings owned by the reporting person - See instructions]  
(If you have nothing to report, write "none" or "n/a")

SEE ATTACHED

You are not limited to the space on the lines on this form. Attach additional sheets, if necessary.

**FILING INSTRUCTIONS** for when and where to file this form are located at the bottom of page 2.

**INSTRUCTIONS** on who must file this form and how to fill it out begin on page 3.

**PART D — INTANGIBLE PERSONAL PROPERTY** [Stocks, bonds, certificates of deposit, etc. - See instructions]  
 (If you have nothing to report, write "none" or "n/a")

TYPE OF INTANGIBLE	BUSINESS ENTITY TO WHICH THE PROPERTY RELATES
NONE	

**PART E — LIABILITIES** [Major debts - See instructions]  
 (If you have nothing to report, write "none" or "n/a")

NAME OF CREDITOR	ADDRESS OF CREDITOR
Fine Mark Bank	Riverwalk FT Myers Fl
Regions Bank	Cape Coral Pkwy

**PART F — INTERESTS IN SPECIFIED BUSINESSES** [Ownership or positions in certain types of businesses - See instructions]  
 (If you have nothing to report, write "none" or "n/a")

NAME OF BUSINESS ENTITY	BUSINESS ENTITY # 1	BUSINESS ENTITY # 2
	same as Part B	See Part B
ADDRESS OF BUSINESS ENTITY	same as part b	See Part B
PRINCIPAL BUSINESS ACTIVITY	Real Estate Development	and investment
POSITION HELD WITH ENTITY	Owner/ Manager	Owner Manager
I OWN MORE THAN A 5% INTEREST IN THE BUSINESS	100%	100%
NATURE OF MY OWNERSHIP INTEREST	owners Manager	

**PART G — TRAINING**


For elected municipal officers required to complete annual ethics training pursuant to section 112.3142, F.S.

I CERTIFY THAT I HAVE COMPLETED THE REQUIRED TRAINING.

IF ANY OF PARTS A THROUGH G ARE CONTINUED ON A SEPARATE SHEET, PLEASE CHECK HERE

**SIGNATURE OF FILER:**

Signature:



Date Signed:

6-28-20

**CPA or ATTORNEY SIGNATURE ONLY**

If a certified public accountant licensed under Chapter 473, or attorney in good standing with the Florida Bar prepared this form for you, he or she must complete the following statement:

I, \_\_\_\_\_, prepared the CE Form 1 in accordance with Section 112.3145, Florida Statutes, and the instructions to the form. Upon my reasonable knowledge and belief, the disclosure herein is true and correct.

CPA/Attorney Signature: \_\_\_\_\_

Date Signed: \_\_\_\_\_

**FILING INSTRUCTIONS:**

If you were mailed the form by the Commission on Ethics or a County Supervisor of Elections for your annual disclosure filing, return the form to that location. To determine what category your position falls under, see page 3 of instructions.

**Local officers/employees** file with the Supervisor of Elections of the county in which they permanently reside. (If you do not permanently reside in Florida, file with the Supervisor of the county where your agency has its headquarters.) Form 1 filers who file with the Supervisor of Elections may file by mail or email. Contact your Supervisor of Elections for the mailing address or email address to use. Do not email your form to the Commission on Ethics, it will be returned.

**State officers or specified state employees** who file with the Commission on Ethics may file by mail or email. To file by mail, send the completed form to P.O. Drawer 15709, Tallahassee, FL 32317-5709; physical address: 325 John Knox Rd, Bldg E, Ste 200, Tallahassee, FL 32303. To file with the Commission by email, scan your completed form and any attachments as a pdf (do not use any other format), send it to CEForm1@leg.state.fl.us and retain a copy for your records. Do not file by both mail and email. Choose only one filing method. Form 6s will not be accepted via email.

**Candidates** file this form together with their filing papers.

**MULTIPLE FILING UNNECESSARY:** A candidate who files a Form 1 with a qualifying officer is not required to file with the Commission or Supervisor of Elections.

**WHEN TO FILE: Initially,** each local officer/employee, state officer, and specified state employee must file **within 30 days** of the date of his or her appointment or of the beginning of employment. Appointees who must be confirmed by the Senate must file prior to confirmation, even if that is less than 30 days from the date of their appointment.

**Candidates** must file at the same time they file their qualifying papers.

**Thereafter,** file by July 1 following each calendar year in which they hold their positions.

**Finally,** file a final disclosure form (Form 1F) within 60 days of leaving office or employment. Filing a CE Form 1F (Final Statement of Financial Interests) does not relieve the filer of filing a CE Form 1 if the filer was in his or her position on December 31, 2019.

### Property Data

STRAP: 23-45-23-C3-00202.0050 Folio ID: 10118709

**Owner Of Record - Sole Owner**

READ DANIEL D TR  
FOR DANIEL D READ TRUST  
112 SW 59TH TER  
CAPE CORAL FL 33914

**Site Address**

Site Address maintained by E911 Program Addressing

112 SW 59TH TER  
CAPE CORAL FL 33914


**Property Description**  
Do not use for legal documents!

CAPE CORAL UNIT 3 PART 1 BLK 202 PB 16 PG 139 LOTS 5 THRU 7

**Classification / DOR Code**


SINGLE FAMILY RESIDENTIAL / 01

[ Tax Map Viewer ] [ View Comparables ]



[ Pictometry Aerial Viewer ]

**Image of Structure**



10118709 1 01/31/2008

◀ Photo Date January of 2008 ▶  View other photos

Last Inspection Date: 06/28/2017

**Current Working Values**

**Just** 527,622

**Attributes**

Land Units Of Measure	UT
Units	1.00
Total Number of Buildings	1
Total Bedrooms / Bathrooms	3 / 2.0
Total Living Area	1,393
1st Year Building on Tax Roll	1968
Historic Designation	No

### Property Value History

Tax Year	Just	Land	Market Assessed	Capped Assessed	Exemptions	Taxable
1992	136,060	94,400	136,060	136,060	25,500	110,560
1993	137,530	96,050	137,530	137,530	25,500	112,030
1994	135,330	96,050	135,330	135,330	25,500	109,830
1995	128,690	96,050	128,690	128,690	25,500	103,190
1996	125,380	96,410	125,380	125,380	25,500	99,880
1997	124,060	94,790	124,060	124,060	25,500	98,560
1998	128,630	94,790	128,630	126,170	25,500	100,670
1999	128,170	94,790	128,170	128,170	25,500	102,670
2000	136,970	94,790	136,970	131,630	25,500	106,130
2001	152,300	94,790	152,300	135,580	25,500	110,080
2002	165,310	114,240	165,310	137,750	25,500	112,250
2003	265,160	198,590	265,160	141,050	25,500	115,550
2004	318,320	236,410	318,320	143,730	25,500	118,230
2005	431,380	302,750	431,380	148,050	25,500	122,550
2006	550,010	378,440	550,010	152,490	25,500	126,990
2007	514,620	381,500	514,620	514,620	0	514,620
2008	335,360	234,060	335,360	335,360	0	335,360
2009	307,250	247,250	307,250	307,250	0	307,250
2010	196,737	143,750	196,737	196,737	0	196,737
2011	178,746	172,500	178,746	178,746	50,000	128,746
2012	272,998	173,468	272,998	184,108	50,000	134,108
2013	287,489	231,300	287,489	187,238	50,000	137,238
2014	346,085	270,250	346,085	190,047	50,000	140,047



Lee County Property Appraiser

- [Home](#)
- [Dates To Remember](#)
- [Save Our Homes](#)
- [Report Fraud](#)
- [General Info](#)
- [Search this Site](#)

[Login](#)

## Real Property Search

- [Welcome](#)
- [Database Search](#)
- [GIS And Photography](#)
- [Reports](#)
- [Taxpayer Services](#)
- [Exemption Information](#)
- [Parcel Reconfiguration](#)
- [Deed Information](#)
- [Tangible Property Info](#)
- [VAB Forms and Filing](#)
- [Agriculture Department](#)
- [Conservation Department](#)
- [Commercial Department](#)
- [Mobile Home](#)
- [Data and Map Sales](#)
- [Codes Breakdown](#)

Search by Name for 'Big Marlin LLC' found 26 matches

STRAP / Folio ID	Owner	Site Address / Property Description	Detail Links
07-44-23-C3-04167.0110	BIG MARLIN PROBERTIES LLC 4704 VINCENNE PKWY STE A CAPE CORAL FL 33904	3400 NW 3RD ST CAPE CORAL FL 33993	<a href="#">Parcel Details</a> <a href="#">2019 TRIM</a>
10057509		CAPE CORAL UNIT 59 BLK 4167 PB 19 PG 146 LOTS 11 + 12	<a href="#">Aerial Viewer</a> <a href="#">View Comps</a> <a href="#">Variance Report</a> <a href="#">Parcel Details</a>
08-44-23-C3-03970.0350	BIG MARLIN PROPERTIES LLC 4704 VINCENNES BLVD CAPE CORAL FL 33904	314 NW 25TH PL CAPE CORAL FL 33993	<a href="#">2019 TRIM</a>
10058415		CAPE CORAL UNIT 55 BLK 3970 PB 19 PG 100 LOTS 35 + 36	<a href="#">Aerial Viewer</a> <a href="#">View Comps</a> <a href="#">Variance Report</a> <a href="#">Parcel Details</a>
08-44-23-C2-04021.0340	BIG MARLIN PROPERTIES LLC 4704 VINCENNES BLVD CAPE CORAL FL 33904	2437 NW 7TH ST CAPE CORAL FL 33993	<a href="#">2019 TRIM</a>
10059892		CAPE CORAL UNIT 55 BLK 4021 PB 19 PG 106 LOT 34 + 35	<a href="#">Aerial Viewer</a> <a href="#">View Comps</a> <a href="#">Variance Report</a> <a href="#">Parcel Details</a>
09-44-23-C2-03764.0410	BIG MARLIN PROPERTIES LLC 112 S 59TH TER CAPE CORAL FL 33914	1727 NW 4TH TER CAPE CORAL FL 33993	<a href="#">2019 TRIM</a>
10061260		CAPE CORAL UNIT 51 BLK 3764 PB 19 PG 13 LOTS 41 + 42	<a href="#">Aerial Viewer</a> <a href="#">View Comps</a> <a href="#">Variance Report</a> <a href="#">Parcel Details</a>
09-44-23-C2-03772.A150	BIG MARLIN PROPERTIES LLC 112 SW 59TH TER CAPE CORAL FL 33914	1710 TROPICANA PKWY W CAPE CORAL FL 33993	<a href="#">2019 TRIM</a>
10061420		CAPE CORAL UNIT 51 BLK 3772A PB 19 PG 16 LOTS 15 + 16	<a href="#">Aerial Viewer</a> <a href="#">View Comps</a> <a href="#">Variance Report</a> <a href="#">Parcel Details</a>
26-44-23-C2-03084.0680	BIG MARLIN PROPERTIES LLC 112 SW 59TH TER CAPE CORAL FL 33914	1822 SW SANTA BARBARA PL CAPE CORAL FL 33991	<a href="#">2019 TRIM</a>
10086196		CAPE CORAL UNIT 62 BLK 3084 PB 21 PG 35 LOTS 68 THRU 70	<a href="#">Aerial Viewer</a> <a href="#">View Comps</a> <a href="#">Variance Report</a> <a href="#">Parcel Details</a>
03-45-23-C1-03265.0110	BIG MARLIN PROPERTIES LLC 112 SW 59TH TER CAPE CORAL FL 33914	3407 CHIQUITA BLVD S CAPE CORAL FL 33914	<a href="#">2019 TRIM</a>
10092259		CAPE CORAL UNIT 66 BLK 3265 PB 22 PG 12 LOTS 11 + 12	<a href="#">Aerial Viewer</a> <a href="#">View Comps</a> <a href="#">Variance Report</a> <a href="#">Parcel Details</a>
18-43-24-C3-05749.0290	BIG MARLIN PROPERTIES LLC 112 SW 59TH TER CAPE CORAL FL 33914	3757 NE 14TH AVE CAPE CORAL FL 33909	<a href="#">2019 TRIM</a>
10133085		CAPE CORAL UNIT 87 BLK 5749 PB 24 PG 71 LOTS 29 + 30	<a href="#">Aerial Viewer</a> <a href="#">View Comps</a> <a href="#">Variance Report</a> <a href="#">Parcel Details</a>
19-43-24-C2-05595.0160	BIG MARLIN PROPERTIES LLC 4704 VINCENNES BLVD CAPE CORAL FL 33904	3509 NE 14TH PL CAPE CORAL FL 33909	<a href="#">2019 TRIM</a>
10135765		CAPE CORAL UNIT 84 BLK 5595 PB 24 PG 41 LOTS 16 + 17	<a href="#">Aerial Viewer</a> <a href="#">View Comps</a> <a href="#">Variance Report</a>
20-43-24-C4-05637.0460	BIG MARLIN PROPERTIES LLC	1904 NE 33RD LN	<a href="#">Parcel Details</a>



Search by Name for 'Big Marlin LLC' found 26 matches

Chat with us!



STRAP / Folio ID	Owner	Site Address / Property Description	Detail Links
10136798	4704 VINCENNES BLVD CAPE CORAL FL 33904	CAPE CORAL UNIT 85 BLK 5637 PB 24 PG 50 LOTS 46 + 47	2019 TRIM <a href="#">Aerial Viewer</a> <a href="#">View Comps</a> <a href="#">Variance Report</a>



Page 1 of 3

[Modify Current Search](#)

[New Search](#)

[Home](#) [Mobile Site](#) [Privacy and Use Policy](#) [Accessibility Statement](#) [Browser Troubleshooting](#) [Employment Feedback](#) [Contact Us](#) [Public Record Request Policy](#) [ADA Notice](#)  
This page was last updated on 06/30/2020



Lee County Property Appraiser

- [Home](#)
- [Dates To Remember](#)
- [Save Our Homes](#)
- [Report Fraud](#)
- [General Info](#)
- [Search this Site](#)

[Login](#)

- [Welcome](#)
- [Database Search](#)
- [GIS And Photography](#)
- [Reports](#)
- [Taxpayer Services](#)
- [Exemption Information](#)
- [Parcel Reconfiguration](#)
- [Deed Information](#)
- [Tangible Property Info](#)
- [VAB Forms and Filing](#)
- [Agriculture Department](#)
- [Conservation Department](#)
- [Commercial Department](#)
- [Mobile Home](#)
- [Data and Map Sales](#)
- [Codes Breakdown](#)

## Real Property Search

Search by Name for 'Big Marlin LLC' found 26 matches

STRAP / Folio ID	Owner	Site Address / Property Description	Detail Links
07-44-24-C1-02015.0270	BIG MARLIN PROPERTIES LLC 112 SW 59TH TER CAPE CORAL FL. 33914	1041 NE 8TH ST CAPE CORAL FL 33909	<a href="#">Parcel Details</a> <a href="#">2019 TRIM</a>
10154698		CAPE CORAL UNIT 31 BLK 2015 PB 14 PG 155 LOTS 27 + 28	<a href="#">Aerial Viewer</a> <a href="#">View Comps</a> <a href="#">Variance Report</a> <a href="#">Parcel Details</a>
02-46-22-02-0000E.0170	BIG MARLIN PROPERTIES LLC 112 SW 59TH TER CAPE CORAL FL. 33914	2831 OLEANDER ST SAINT JAMES CITY FL. 33956	<a href="#">2019 TRIM</a> <a href="#">Aerial Viewer</a>
10507355		GULFHAVEN UNIT L BLK E PB 9 PG 81 LOT 17	<a href="#">View Comps</a> <a href="#">Variance Report</a> <a href="#">Parcel Details</a>
02-46-22-02-0000E.0180	BIG MARLIN PROPERTIES LLC 112 SW 59TH TER CAPE CORAL FL. 33914	2819 OLEANDER ST SAINT JAMES CITY FL. 33956	<a href="#">2019 TRIM</a> <a href="#">Aerial Viewer</a>
10507356		GULFHAVEN UNIT L BLK E PB 9 PG 81 LOT 18	<a href="#">View Comps</a> <a href="#">Variance Report</a> <a href="#">Parcel Details</a>
02-46-22-02-0000E.0190	BIG MARLIN PROPERTIES LLC 112 SW 59TH TER CAPE CORAL FL. 33914	ACCESS UNDETERMINED SAINT JAMES CITY FL. 33956	<a href="#">2019 TRIM</a> <a href="#">Aerial Viewer</a>
10592536		GULFHAVEN UNIT L BLK E PB 9 PG 80 LOT 19	<a href="#">View Comps</a> <a href="#">Variance Report</a> <a href="#">Parcel Details</a>
24-43-22-C2-05450.0030	BIG MARLIN PROPERTIES LLC 4704 VINCENNES BLVD CAPE CORAL FL. 33904	4210 NW 37TH ST CAPE CORAL FL. 33993	<a href="#">2019 TRIM</a> <a href="#">Aerial Viewer</a>
10007284		CAPE CORAL UNIT 90 BLK 5450 PB 24 PG 24 LOTS 3 + 4	<a href="#">View Comps</a> <a href="#">Variance Report</a> <a href="#">Parcel Details</a>
02-46-22-02-0000E.0160	BIG MARLIN PROPERTIES LLC 112 SW 59TH TER CAPE CORAL FL. 33914	2843 OLEANDER ST SAINT JAMES CITY FL. 33956	<a href="#">2019 TRIM</a> <a href="#">Aerial Viewer</a>
10019210		GULFHAVEN UNIT L BLK E PB 9 PG 81 LOT 16	<a href="#">View Comps</a> <a href="#">Variance Report</a> <a href="#">Parcel Details</a>
26-43-23-C1-02818.0160	BIG MARLIN PROPERTIES LLC 4704 VINCENNES BLVD CAPE CORAL FL. 33904	612 NW 28TH TER CAPE CORAL FL. 33993	<a href="#">2019 TRIM</a> <a href="#">Aerial Viewer</a>
10029601		CAPE CORAL UNIT 40 BLK 2818 PB 17 PG 88 LOTS 16 + 17	<a href="#">View Comps</a> <a href="#">Variance Report</a> <a href="#">Parcel Details</a>
27-43-23-C4-03011.0310	BIG MARLIN PROPERTIES LLC 4704 VINCENNES BLVD CAPE CORAL FL. 33904	2600 NW 14TH PL CAPE CORAL FL. 33993	<a href="#">2019 TRIM</a> <a href="#">Aerial Viewer</a>
10033585		CAPE CORAL UNIT 43 BLK 3011 PB 17 PG 52 LOTS 31 + 32	<a href="#">View Comps</a> <a href="#">Variance Report</a> <a href="#">Parcel Details</a>
34-43-23-C4-02923.0600	BIG MARLIN PROPERTIES LLC 4948 SEVILLE CT CAPE CORAL FL. 33904	1325 DIPLOMAT PKWY W CAPE CORAL FL. 33993	<a href="#">2019 TRIM</a> <a href="#">Aerial Viewer</a>
10041801		CAPE CORAL UNIT 42 BLK 2923 PB 17 PG 33 LOTS 60 THRU 66	<a href="#">View Comps</a> <a href="#">Variance Report</a>
34-43-23-C4-02924.16230	BIG MARLIN PROPERTIES LLC	1403 DIPLOMAT PKWY W	<a href="#">Parcel Details</a>



Search by Name for 'Big Marlin LLC' found 26 matches

Chat with us!

STRAP / Folio ID	Owner	Site Address / Property Description	Detail Links
10041814	112 SW 59TH TER CAPE CORAL FL 33914	CAPE CORAL FL 33993 CAPE CORAL UNIT 42 BLK 2924H PH 17 PG 33 LOTS 23 THRU 25	2019 TRIM Aerial Viewer View Comps Variance Report



Page 2 of 3

[Modify Current Search](#)

[New Search](#)

[Home](#) [Mobile Site](#) [Privacy and Use Policy](#) [Accessibility Statement](#) [Browser Troubleshooting](#) [Employment](#) [Feedback](#) [Contact Us](#) [Public Record Request Policy](#) [ADA Notice](#)  
This page was last updated on 06/30/2020



Lee County Property Appraiser

[Home](#)

[Dates To Remember](#)

[Save Our Homes](#)

[Report Fraud](#)

[General Info](#)

[Search this Site](#)

[Login](#)

- [Welcome](#)
- [Database Search](#)
- [GIS And Photography](#)
- [Reports](#)
- [Taxpayer Services](#)
- [Exemption Information](#)
- [Parcel Reconfiguration](#)
- [Deed Information](#)
- [Tangible Property Info](#)
- [VAB Forms and Filing](#)
- [Agriculture Department](#)
- [Conservation Department](#)
- [Commercial Department](#)
- [Mobile Home](#)
- [Data and Map Sales](#)
- [Codes Breakdown](#)

## Real Property Search

Search by Name for 'Big Marlin LLC' found 26 matches

STRAP / Folio ID	Owner	Site Address / Property Description	Detail Links
35-43-23-C3-02710.A870	BIG MARLIN PROPERTIES LLC 112 SW 59TH TER CAPE CORAL FL. 33914	325 DIPLOMAT PKWY W CAPE CORAL FL 33993	<a href="#">Parcel Details</a> <a href="#">2019 TRIM</a> <a href="#">Aerial Viewer</a>
10043718		CAPE CORAL UNIT 39 BLK 2710A PB 16 PG 144 LOTS 87 + 88	<a href="#">View Comps</a> <a href="#">Variance Report</a>
35-43-23-C3-02710.A890	BIG MARLIN PROPERTIES LLC 4704 VINCENNES BLVD CAPE CORAL FL. 33904	321 DIPLOMAT PKWY W CAPE CORAL FL 33993	<a href="#">Parcel Details</a> <a href="#">2019 TRIM</a> <a href="#">Aerial Viewer</a>
10043719		CAPE CORAL UNIT 39 BLK 2710A PB 16 PG 144 LOTS 89 THRU 91	<a href="#">View Comps</a> <a href="#">Variance Report</a>
35-43-23-C3-02710.A940	BIG MARLIN PROPERTIES LLC 112 SW 59TH TER CAPE CORAL FL. 33914	313 DIPLOMAT PKWY W CAPE CORAL FL 33993	<a href="#">Parcel Details</a> <a href="#">2019 TRIM</a> <a href="#">Aerial Viewer</a>
10043721		CAPE CORAL UNIT 39 BLK 2710A PB 16 PG 144 LOT 94	<a href="#">View Comps</a> <a href="#">Variance Report</a>
04-44-23-C3-03805.0530	BIG MARLIN PROPERTIES LLC 4704 VINCENNES BLVD STE A CAPE CORAL FL. 33904	1020 CHIQUITA BLVD N CAPE CORAL FL. 33993	<a href="#">Parcel Details</a> <a href="#">2019 TRIM</a> <a href="#">Aerial Viewer</a>
10053033		CAPE CORAL UNIT 52 BLK 3805 PB 19 PG 55 LOTS 53 + 54	<a href="#">View Comps</a> <a href="#">Variance Report</a>
07-44-23-C2-04129.0710	BIG MARLIN PROPERTIES LLC 4704 VINCENNES BLVD CAPE CORAL FL. 33904	418 BURNT STORE RD N CAPE CORAL FL. 33993	<a href="#">Parcel Details</a> <a href="#">2019 TRIM</a> <a href="#">Aerial Viewer</a>
10056730		CAPE CORAL UNIT 59 BLK 4129 PB 19 PG 150 LOTS 71 + 72	<a href="#">View Comps</a> <a href="#">Variance Report</a>
07-44-23-C2-04129.0730	BIG MARLIN PROPERTIES LLC 4704 VINCENNES BLVD CAPE CORAL FL. 33904	414 BURNT STORE RD N CAPE CORAL FL. 33993	<a href="#">Parcel Details</a> <a href="#">2019 TRIM</a> <a href="#">Aerial Viewer</a>
10056731		CAPE CORAL UNIT 59 BLK 4129 PB 19 PG 150 LOTS 73 + 74	<a href="#">View Comps</a> <a href="#">Variance Report</a>

Page  of 3

[Modify Current Search](#)

[New Search](#)





Lee County Property Appraiser

- [Home](#)
- [Dates To Remember](#)
- [Save Our Homes](#)
- [Report Fraud](#)
- [General Info](#)
- [Search this Site](#)

[Login](#)

- [Welcome](#)
- [Database Search](#)
- [GIS And Photography](#)
- [Reports](#)
- [Taxpayer Services](#)
- [Exemption Information](#)
- [Parcel Reconfiguration](#)
- [Deed Information](#)
- [Tangible Property Info](#)
- [VAB Forms and Filing](#)
- [Agriculture Department](#)
- [Conservation Department](#)
- [Commercial Department](#)
- [Mobile Home](#)
- [Data and Map Sales](#)
- [Codes Breakdown](#)


## Real Property Search


Search by Name for 'Maritime Properties Inc' found 26 matches


STRAP / Folio ID	Owner	Site Address / Property Description	Detail Links
22-44-23-C3-01912.0220	BLR VENTURES INC + MARITIME PROPERTIES INC T/C 112 SW 59TH TER CAPE CORAL FL 33914	1515 SKYLINE BLVD CAPE CORAL FL 33991	<a href="#">Parcel Details</a> <a href="#">2019 TRIM</a> <a href="#">Aerial Viewer</a>
10075715		CAPE CORAL UNIT 63 BLK 1912 PB 21 PG 65 LOTS 22 + 23	<a href="#">View Comps</a> <a href="#">Variance Report</a> <a href="#">Parcel Details</a>
23-44-23-C4-01912.0010	BMC ASSOCIATES INC + MARITIME PROPERTIES INC 2930 DEL PRADO BLVD S UNIT A CAPE CORAL FL 33904	1530 SW 7TH CT CAPE CORAL FL 33991	<a href="#">2019 TRIM</a> <a href="#">Aerial Viewer</a>
10066846		CAPE CORAL UNIT 28 BLK 1912 PB 14 PG 102 LOTS 1 + 2	<a href="#">View Comps</a> <a href="#">Variance Report</a> <a href="#">Parcel Details</a>
21-44-23-C3-04824.0260	MARITIME PROPERTIES INC 112 SW 59TH TER CAPE CORAL FL 33914	1602 SW 12TH LN CAPE CORAL FL 33991	<a href="#">2019 TRIM</a> <a href="#">Aerial Viewer</a>
10074652		CAPE CORAL UNIT 71 BLK 4824 PB 22 PG 107 LOTS 26 + 27	<a href="#">View Comps</a> <a href="#">Variance Report</a> <a href="#">Parcel Details</a>
26-43-23-C4-02821.0210	MARITIME PROPERTIES INC 4704 VINCENNES BLVD CAPE CORAL FL 33904	2705 NW 6TH AVE CAPE CORAL FL 33993	<a href="#">2019 TRIM</a> <a href="#">Aerial Viewer</a>
10029658		CAPE CORAL UNIT 40 BLK 2821 PB 17 PG 85 LOTS 21 + 22	<a href="#">View Comps</a> <a href="#">Variance Report</a> <a href="#">Parcel Details</a>
34-43-23-C3-02952.0070	MARITIME PROPERTIES INC 112 SW 59TH TERR CAPE CORAL FL 33914	1122 NW 19TH ST CAPE CORAL FL 33993	<a href="#">2019 TRIM</a> <a href="#">Aerial Viewer</a>
10042321		CAPE CORAL UNIT 42 BLK 2952 PB 17 PG 37 LOTS 7 + 8	<a href="#">View Comps</a> <a href="#">Variance Report</a> <a href="#">Parcel Details</a>
02-44-23-C4-02608.0510	MARITIME PROPERTIES INC 4704 VINCENNES BLVD STE A CAPE CORAL FL 33904	419 NW 8TH TER CAPE CORAL FL 33993	<a href="#">2019 TRIM</a> <a href="#">Aerial Viewer</a>
10048756		CAPE CORAL UNIT 38 BLK 2608 PB 16 PG 89 LOTS 51 THRU 53	<a href="#">View Comps</a> <a href="#">Variance Report</a> <a href="#">Parcel Details</a>
06-44-23-C3-04210.0030	MARITIME PROPERTIES INC 112 SW 59TH TER CAPE CORAL FL 33914	1005 NW 36TH AVE CAPE CORAL FL 33993	<a href="#">2019 TRIM</a> <a href="#">Aerial Viewer</a>
10055384		CAPE CORAL UNIT 60 BLK 4210 PB 19 PG 159 LOTS 3 + 4	<a href="#">View Comps</a> <a href="#">Variance Report</a> <a href="#">Parcel Details</a>
03-45-23-C1-03265.0050	MARITIME PROPERTIES INC 112 SW 59TH TER CAPE CORAL FL 33914	3419 CHIQUITA BLVD S CAPE CORAL FL 33914	<a href="#">2019 TRIM</a> <a href="#">Aerial Viewer</a>
10092256		CAPE CORAL UNIT 66 BLK 3265 PB 22 PG 9 LOTS 5 + 6	<a href="#">View Comps</a> <a href="#">Variance Report</a> <a href="#">Parcel Details</a>
03-45-23-C1-03265.0070	MARITIME PROPERTIES INC 112 SW 59TH TER CAPE CORAL FL 33914	3415 CHIQUITA BLVD S CAPE CORAL FL 33914	<a href="#">2019 TRIM</a> <a href="#">Aerial Viewer</a>
10092257		CAPE CORAL UNIT 66 BLK 3265 PB 22 PG 9 LOTS 7 + 8	<a href="#">View Comps</a> <a href="#">Variance Report</a>
03-45-23-C1-03265.0090	MARITIME PROPERTIES INC	3411 CHIQUITA BLVD S	<a href="#">Parcel Details</a>



Search by Name for 'Maritime Properties Inc' found 26 matches

Chat with us! 

STRAP / Folio ID	Owner 	Site Address / Property Description	Detail Links
10092258	112 SW 59TH TER CAPE CORAL, FL 33914	CAPE CORAL, FL 33914 CAPE CORAL UNIT 66 BLK 3265 PH 22 PG 12 LOTS 9 + 10	2019 TRIM <a href="#">Aerial Viewer</a> <a href="#">View Comps</a> <a href="#">Variance Report</a>



Page 1 of 3

[Modify Current Search](#)

[New Search](#)

[Home](#) [Mobile Site](#) [Privacy and Use Policy](#) [Accessibility Statement](#) [Browser Troubleshooting](#) [Employment](#) [Feedback](#) [Contact Us](#) [Public Record Request Policy](#) [ADA Notice](#)  
This page was last updated on 06/30/2020



Lee County Property Appraiser

- [Home](#)
- [Dates To Remember](#)
- [Save Our Homes](#)
- [Report Fraud](#)
- [General Info](#)
- [Search this Site](#)

[Login](#)

## Real Property Search


- [Welcome](#)
- [Database Search](#)
- [GIS And Photography](#)
- [Reports](#)
- [Taxpayer Services](#)
- [Exemption Information](#)
- [Parcel Reconfiguration](#)
- [Deed Information](#)
- [Tangible Property Info](#)
- [VAB Forms and Filing](#)
- [Agriculture Department](#)
- [Conservation Department](#)
- [Commercial Department](#)
- [Mobile Home](#)
- [Data and Map Sales](#)
- [Codes Breakdown](#)

Search by Name for 'Maritime Properties Inc' found 26 matches

STRAP / Folio ID	Owner	Site Address / Property Description	Detail Links
03-45-23-C1-03265-0570	MARITIME PROPERTIES INC 112 SW 59TH TER CAPE CORAL FL 33914	3410 SW 15TH PL CAPE CORAL FL 33914	<a href="#">Parcel Details</a> <a href="#">2019 TRIM</a> <a href="#">Aerial Viewer</a>
10092281		CAPE CORAL UNIT 66 BLK 3265 PB 22 PG 12 LOTS 57 + 58	<a href="#">View Comps</a> <a href="#">Variance Report</a> <a href="#">Parcel Details</a>
03-45-23-C1-03265-0590	MARITIME PROPERTIES INC 112 SW 59TH TER CAPE CORAL FL 33914	3414 SW 15TH PL CAPE CORAL FL 33914	<a href="#">2019 TRIM</a> <a href="#">Aerial Viewer</a>
10092282		CAPE CORAL UNIT 66 BLK 3265 PB 22 PG 12 LOTS 59 + 60	<a href="#">View Comps</a> <a href="#">Variance Report</a> <a href="#">Parcel Details</a>
03-45-23-C3-03307-0730	MARITIME PROPERTIES INC 112 SW 59TH TER CAPE CORAL FL 33914	3818 SKYLINE BLVD CAPE CORAL FL 33914	<a href="#">2019 TRIM</a> <a href="#">Aerial Viewer</a>
10093232		CAPE CORAL UNIT 66 BLK 3307 PB 22 PG 5 LOT 73 + 74 + 75 + 10 FT VAC OR 2225 PG 4782	<a href="#">View Comps</a> <a href="#">Variance Report</a> <a href="#">Parcel Details</a>
07-44-24-C1-02003-0210	MARITIME PROPERTIES INC 112 SW 59TH TER CAPE CORAL FL 33914	ACCESS UNDETERMINED CAPE CORAL FL	<a href="#">2019 TRIM</a> <a href="#">Aerial Viewer</a>
10154303		CAPE CORAL UNIT 31 BLK 2003 PB 14 PG 152 LOT 21	<a href="#">View Comps</a> <a href="#">Variance Report</a> <a href="#">Parcel Details</a>
08-45-24-C1-00377-0010	MARITIME PROPERTIES INC 112 SW 59TH TER CAPE CORAL FL 33914	4229/4231 SE 19TH AVE CAPE CORAL FL 33904	<a href="#">2019 TRIM</a> <a href="#">Aerial Viewer</a>
10190470		CAPE CORAL UNIT 7 BLK 377 PB 12 PG 106 LOTS 1 + 2	<a href="#">View Comps</a> <a href="#">Variance Report</a> <a href="#">Parcel Details</a>
07-45-24-C4-00358-0160	MARITIME PROPERTIES INC 112 SW 59TH TER CAPE CORAL FL 33914	4704 VINCENNES BLVD CAPE CORAL FL 33904	<a href="#">2019 TRIM</a> <a href="#">Aerial Viewer</a>
10192692		CAPE CORAL UNIT 8 BLK 358 PB 13 PG 3 LOTS 16 + 17	<a href="#">View Comps</a> <a href="#">Variance Report</a> <a href="#">Parcel Details</a>
13-45-26-05-00043-0100	MARITIME PROPERTIES INC 4704 VINCENNES BLVD STE A CAPE CORAL FL 33904	2700 54TH ST SW LEHIGH ACRES FL 33976	<a href="#">2019 TRIM</a> <a href="#">Aerial Viewer</a>
10350455		LEHIGH ACRES UNIT 5 BLK 43 PB 15 PG 99 LOT 10	<a href="#">View Comps</a> <a href="#">Variance Report</a> <a href="#">Parcel Details</a>
07-44-23-C2-04129-0440	MARITIME PROPERTIES INC 4704 VINCENNES BLVD CAPE CORAL FL 33904	608 BURNT STORE RD N CAPE CORAL FL 33993	<a href="#">2019 TRIM</a> <a href="#">Aerial Viewer</a>
10056717		CAPE CORAL UNIT 59 BLK 4129 PB 19 PG 153 LOTS 44 + 45	<a href="#">View Comps</a> <a href="#">Variance Report</a> <a href="#">Parcel Details</a>
23-44-23-C4-01912-003A	MARITIME PROPERTIES INC + BLR VENTURES INC T/C 2930 DEL PRADO BLVD S #A CAPE CORAL FL 33909	SW 7TH CT CAPE CORAL FL 33991	<a href="#">2019 TRIM</a> <a href="#">Aerial Viewer</a>
10542579		CAPE CORAL UNIT 28 BLK 1912 PB 14 PG 102 LOTS 3 THRU 7	<a href="#">View Comps</a> <a href="#">Variance Report</a>
21-44-23-C2-00100-0320	MARITIME PROPERTIES INC +	940 RIDGE RD	<a href="#">Parcel Details</a>



Search by Name for 'Maritime Properties Inc' found 26 matches

STRAP / Folio ID	Owner 	Site Address / Property Description	Chat with us!
10573958	IRR VENTURES INC T/C 112 SW 59TH TER CAPE CORAL FL. 33914	CAPE CORAL FL. 33991  CORAL RIDGE ESTATES UNREC LOTS 32 THRU 34 OR 373 PG 62	Detail Links 2019 TRIM <a href="#">Aerial Viewer</a> View Comps Variance Report

Page  of 3

[Modify Current Search](#)

[New Search](#)

[Home](#)
[Mobile Site](#)
[Privacy and Use Policy](#)
[Accessibility Statement](#)
[Browser Troubleshooting](#)
[Employment](#)
[Feedback](#)
[Contact Us](#)
[Public Record Request Policy](#)
[ADA Notice](#)  
 This page was last updated on 06/30/2020



Lee County Property Appraiser

- [Home](#)
- [Dates To Remember](#)
- [Save Our Homes](#)
- [Report Fraud](#)
- [General Info](#)
- [Search this Site](#)

[Login](#)

- [Welcome](#)
- [Database Search](#)
- [GIS And Photography](#)
- [Reports](#)
- [Taxpayer Services](#)
- [Exemption Information](#)
- [Parcel Reconfiguration](#)
- [Deed Information](#)
- [Tangible Property Info](#)
- [VAB Forms and Filing](#)
- [Agriculture Department](#)
- [Conservation Department](#)
- [Commercial Department](#)
- [Mobile Home](#)
- [Data and Map Sales](#)
- [Codes Breakdown](#)

## Real Property Search

Search by Name for 'Maritime Properties Inc' found 26 matches

STRAP / Folio ID	Owner	Site Address / Property Description	Detail Links
22-44-23-C3-01912.0240	MARITIME PROPERTIES INC + BLR VENTURES INC T/C 2930 DEL PRADO BLVD S #A CAPE CORAL FL 33909	1525 SKYLINE BLVD CAPE CORAL FL 33991	<a href="#">Parcel Details</a> <a href="#">2019 TRIM</a> <a href="#">Aerial Viewer</a>
10075716		CAPE CORAL UNIT 63 BLK 1912 PB 21 PG 65 LOTS 24 THUR 30	<a href="#">View Comps</a> <a href="#">Variance Report</a>
26-44-23-C2-03083.0490	MARITIME PROPERTIES INC + BLR VENTURES INC T/C 2930 DEL PRADO BLVD S #A CAPE CORAL FL 33909	1614 SANTA BARBARA BLVD CAPE CORAL FL 33991	<a href="#">Parcel Details</a> <a href="#">2019 TRIM</a> <a href="#">Aerial Viewer</a>
10086154		CAPE CORAL UNIT 62 BLK 3083 PB 21 PG 38 LOTS 49 THRU 52 + E 10 FT OF VAC ALLEY OR 3665 PG 3913	<a href="#">View Comps</a> <a href="#">Variance Report</a>
07-44-24-C1-02001.0010	MARITIME PROPERTIES INC 50% + DINEEN THOMAS J + MARY ANN 50% T/C 112 SW 59TH TER CAPE CORAL FL 33914	NE PINE ISLAND RD CAPE CORAL FL 33909	<a href="#">Parcel Details</a> <a href="#">2019 TRIM</a> <a href="#">Aerial Viewer</a>
10154269		CAPE CORAL UNIT 31 BLK 2001 PB 14 PG 150 LOT 1	<a href="#">View Comps</a> <a href="#">Variance Report</a>
14-45-27-13-00071.0040	MARITIME PROPERTIES INC 50% + GAMBIER PROPERTIES 50% T/C 112 SW 59TH TER CAPE CORAL FL 33914	618 PARKER AVE S LEHIGH ACRES FL 33974	<a href="#">Parcel Details</a> <a href="#">2019 TRIM</a> <a href="#">Aerial Viewer</a>
10416015		LEHIGH ACRES UNIT 13 BLK 71 PB 15 PG 145 LOT 4	<a href="#">View Comps</a> <a href="#">Variance Report</a>
07-44-23-C3-04127.0630	RUBINSTEIN ESTA Y TR 80%+ ARKIN HAROLD M + PAMELA A TR 10% + MARITIME PROPERTIES INC 10% FOR ESTA Y RUBINSTEIN TRUST + FOR ARKIN FAMILY TRUST 1375 JACKSON ST #304 FORT MYERS FL 33901	16 BURNT STORE RD N CAPE CORAL FL 33993	<a href="#">Parcel Details</a> <a href="#">2019 TRIM</a> <a href="#">Aerial Viewer</a>
10056678		CAPE CORAL UNIT 59 BLK 4127 PB 19 PG 143 LOTS 63 THRU 66	<a href="#">View Comps</a> <a href="#">Variance Report</a>
25-44-27-06-00021.0020	WILLIAMS LINDA 50% + MARITIME PROPERTIES INC 50% T/C 4704 VINCENNES BLVD CAPE CORAL FL 33904	520 MONROE AVE LEHIGH ACRES FL 33972	<a href="#">Parcel Details</a> <a href="#">2019 TRIM</a> <a href="#">Aerial Viewer</a>
10383929		LEHIGH ACRES UNIT 6 BLK 21 DB 254 PG 45 LOT 2	<a href="#">View Comps</a> <a href="#">Variance Report</a>



Page 3 of 3

[Modify Current Search](#)

[New Search](#)

Chat with us! 



Lee County Property Appraiser

- [Home](#)
- [Dates To Remember](#)
- [Save Our Homes](#)
- [Report Fraud](#)
- [General Info](#)
- [Search this Site](#)

[Login](#)

## Real Property Search


- [Welcome](#)
- [Database Search](#)
- [GIS And Photography](#)
- [Reports](#)
- [Taxpayer Services](#)
- [Exemption Information](#)
- [Parcel Reconfiguration](#)
- [Deed Information](#)
- [Tangible Property Info](#)
- [VAB Forms and Filing](#)
- [Agriculture Department](#)
- [Conservation Department](#)
- [Commercial Department](#)
- [Mobile Home](#)
- [Data and Map Sales](#)
- [Codes Breakdown](#)


Search by Name for 'cape coral development inc' found 22 matches


STRAP / Folio ID	Owner	Site Address / Property Description	Detail Links
25-43-22-C2-05185 0370	CAPE CORAL DEVELOPMENT INC 4704 VINCENNES BLVD STE A CAPE CORAL FL 33904	2806 NW 41ST AVE CAPE CORAL FL 33993	<a href="#">Parcel Details</a> <a href="#">2019 TRIM</a>
10008624		CAPE CORAL UNIT 83 BLK 5185 PB 23 PG 50 LOTS 37 + 38	<a href="#">Aerial Viewer</a> <a href="#">View Comps</a> <a href="#">Variance Report</a> <a href="#">Parcel Details</a>
25-43-22-C2-05186 0070	CAPE CORAL DEVELOPMENT INC 4704 VINCENNES BLVD STE A CAPE CORAL FL 33904	2751 NW 42ND AVE CAPE CORAL FL 33993	<a href="#">Parcel Details</a> <a href="#">2019 TRIM</a>
10008633		CAPE CORAL UNIT 83 BLK 5186 PB 23 PG 50 LOTS 7 + 8	<a href="#">Aerial Viewer</a> <a href="#">View Comps</a> <a href="#">Variance Report</a> <a href="#">Parcel Details</a>
25-43-22-C4-05192 0070	CAPE CORAL DEVELOPMENT INC 4704 VINCENNES BLVD STE A CAPE CORAL FL 33904	2713 NW 46TH AVE CAPE CORAL FL 33993	<a href="#">Parcel Details</a> <a href="#">2019 TRIM</a>
10008794		CAPE CORAL UNIT 83 BLK 5192 PB 23 PG 45 LOTS 7 + 8	<a href="#">Aerial Viewer</a> <a href="#">View Comps</a> <a href="#">Variance Report</a> <a href="#">Parcel Details</a>
28-43-23-C3-05092 0020	CAPE CORAL DEVELOPMENT INC 4704 VINCENNES BLVD STE A CAPE CORAL FL 33904	2703 NW 18TH AVE CAPE CORAL FL 33993	<a href="#">Parcel Details</a> <a href="#">2019 TRIM</a>
10034310		CAPE CORAL UNIT 80 BLK 5092 PB 22 PG 150 LOT 2	<a href="#">Aerial Viewer</a> <a href="#">View Comps</a> <a href="#">Variance Report</a> <a href="#">Parcel Details</a>
31-43-23-C2-04334 0380	CAPE CORAL DEVELOPMENT INC 4704 VINCENNES BLVD STE A CAPE CORAL FL 33904	2332 NW 35TH PL CAPE CORAL FL 33993	<a href="#">Parcel Details</a> <a href="#">2019 TRIM</a>
10038365		CAPE CORAL UNIT 61 BLK 4334 PB 21 PG 18 LOTS 38 + 39	<a href="#">Aerial Viewer</a> <a href="#">View Comps</a> <a href="#">Variance Report</a> <a href="#">Parcel Details</a>
35-43-23-C3-02691 0250	CAPE CORAL DEVELOPMENT INC 4704 VINCENNES BLVD STE A CAPE CORAL FL 33904	1729 NW 2ND AVE CAPE CORAL FL 33993	<a href="#">Parcel Details</a> <a href="#">2019 TRIM</a>
10043234		CAPE CORAL UNIT 39 BLK 2691 PB 16 PG 148 LOTS 25 + 26	<a href="#">Aerial Viewer</a> <a href="#">View Comps</a> <a href="#">Variance Report</a> <a href="#">Parcel Details</a>
03-44-23-C3-02860 0050	CAPE CORAL DEVELOPMENT INC 4704 VINCENNES BLVD STE A CAPE CORAL FL 33904	1109 NW 10TH AVE CAPE CORAL FL 33993	<a href="#">Parcel Details</a> <a href="#">2019 TRIM</a>
10051145		CAPE CORAL UNIT 41 BLK 2860 PB 17 PG 11 LOTS 5 + 6	<a href="#">Aerial Viewer</a> <a href="#">View Comps</a> <a href="#">Variance Report</a> <a href="#">Parcel Details</a>
04-44-23-C1-03826 0340	CAPE CORAL DEVELOPMENT INC 4704 VINCENNES BLVD STE A CAPE CORAL FL 33904	1212 NW 21ST AVE CAPE CORAL FL 33993	<a href="#">Parcel Details</a> <a href="#">2019 TRIM</a>
10053640		CAPE CORAL UNIT 52 BLK 3826 PB 19 PG 57 LOTS 34 + 35	<a href="#">Aerial Viewer</a> <a href="#">View Comps</a> <a href="#">Variance Report</a> <a href="#">Parcel Details</a>
05-44-23-C4-04031 0190	CAPE CORAL DEVELOPMENT INC 4704 VINCENNES BLVD STE A CAPE CORAL FL 33904	2904 NW 9TH ST CAPE CORAL FL 33993	<a href="#">Parcel Details</a> <a href="#">2019 TRIM</a>
10053999		CAPE CORAL UNIT 56 BLK 4031 PB 19 PG 108 LOTS 19 + 20	<a href="#">Aerial Viewer</a> <a href="#">View Comps</a> <a href="#">Variance Report</a>
05-44-23-C4-04031 0370	CAPE CORAL DEVELOPMENT INC	3001 NW 8TH TER	<a href="#">Parcel Details</a>



Search by Name for 'cape coral development inc' found 22 matches

Chat with us! 

STRAP / Folio ID	Owner 	Site Address / Property Description	Detail Links
		CAPE CORAL FL 33993	2019 TRIM
10054008	4704 VINCENNES BLVD STE A CAPE CORAL FL 33904	CAPE CORAL UNIT 56 BLK 4031 PB 19 PG 108 LOTS 37 + 38	<a href="#">Aerial View</a> <a href="#">View Comps</a> <a href="#">Variance Report</a>



Page  of 3

[Modify Current Search](#)

[New Search](#)

[Home](#)
[Mobile Site](#)
[Privacy and Use Policy](#)
[Accessibility Statement](#)
[Browser Troubleshooting](#)
[Employment](#)
[Feedback](#)
[Contact Us](#)
[Public Record Request Policy](#)
[ADA Notice](#)  
 This page was last updated on 06/30/2020





Lee County Property Appraiser

- [Home](#)
- [Dates To Remember](#)
- [Save Our Homes](#)
- [Report Fraud](#)
- [General Info](#)
- [Search this Site](#)

[Login](#)

- [Welcome](#)
- [Database Search](#)
- [GIS And Photography](#)
- [Reports](#)
- [Taxpayer Services](#)
- [Exemption Information](#)
- [Parcel Reconfiguration](#)
- [Deed Information](#)
- [Tangible Property Info](#)
- [VAT Forms and Filing](#)
- [Agriculture Department](#)
- [Conservation Department](#)
- [Commercial Department](#)
- [Mobile Home](#)
- [Data and Map Sales](#)
- [Codes Breakdown](#)


## Real Property Search

Search by Name for 'cape coral development inc' found 22 matches


STRAP / Folio ID	Owner	Site Address / Property Description	Detail Links
05-44-23-C2-04054 0430	CAPE CORAL DEVELOPMENT INC 4704 VINCENNES BLVD STE A CAPE CORAL FL 33904	1142 NW 27TH AVE CAPE CORAL FL 33993	<a href="#">Parcel Details</a> <a href="#">2019 TRIM</a> <a href="#">Aerial Viewer</a>
10054646		CAPE CORAL UNIT 56 BLK 4054 PB 19 PG 112 LOTS 43 + 44	<a href="#">View Comps</a> <a href="#">Variance Report</a> <a href="#">Parcel Details</a>
05-44-23-C3-04058 0250	CAPE CORAL DEVELOPMENT INC 4704 VINCENNES BLVD STE A CAPE CORAL FL 33904	2622 NW 11TH ST CAPE CORAL FL 33993	<a href="#">2019 TRIM</a> <a href="#">Aerial Viewer</a>
10054768		CAPE CORAL UNIT 56 BLK 4058 PB 19 PG 112 LOTS 25 + 26	<a href="#">View Comps</a> <a href="#">Variance Report</a> <a href="#">Parcel Details</a>
05-44-23-C4-04063 0030	CAPE CORAL DEVELOPMENT INC 4704 VINCENNES BLVD STE A CAPE CORAL FL 33904	3002 NW 11TH TER CAPE CORAL FL 33993	<a href="#">2019 TRIM</a> <a href="#">Aerial Viewer</a>
10054924		CAPE CORAL UNIT 56 BLK 4063 PB 19 PG 111 LOTS 3 + 4	<a href="#">View Comps</a> <a href="#">Variance Report</a> <a href="#">Parcel Details</a>
07-44-23-C3-04170 0150	CAPE CORAL DEVELOPMENT INC 4704 VINCENNES BLVD STE A CAPE CORAL FL 33904	109 NW 35TH PL CAPE CORAL FL 33993	<a href="#">2019 TRIM</a> <a href="#">Aerial Viewer</a>
10057586		CAPE CORAL UNIT 59 BLK 4170 PB 19 PG 142 LOTS 15 + 16	<a href="#">View Comps</a> <a href="#">Variance Report</a> <a href="#">Parcel Details</a>
08-44-23-C4-03986 0560	CAPE CORAL DEVELOPMENT INC 4704 VINCENNES BLVD STE A CAPE CORAL FL 33904	3006 NW EMBERS TER CAPE CORAL FL 33993	<a href="#">2019 TRIM</a> <a href="#">Aerial Viewer</a>
10058883		CAPE CORAL UNIT 55 BLK 3986 PB 19 PG 93 LOTS 56 THRU 61	<a href="#">View Comps</a> <a href="#">Variance Report</a> <a href="#">Parcel Details</a>
09-44-23-C4-03737 0340	CAPE CORAL DEVELOPMENT INC 4707 VINCENNES BLVD STE A CAPE CORAL FL 33904	2225 NW 1ST ST CAPE CORAL FL 33993	<a href="#">2019 TRIM</a> <a href="#">Aerial Viewer</a>
10060368		CAPE CORAL UNIT 51 BLK 3737 PB 19 PG 3 LOTS 34 + 35	<a href="#">View Comps</a> <a href="#">Variance Report</a> <a href="#">Parcel Details</a>
09-44-23-C1-03747 0150	CAPE CORAL DEVELOPMENT INC 4704 VINCENNES BLVD STE A CAPE CORAL FL 33904	2216 NW 4TH TER CAPE CORAL FL 33993	<a href="#">2019 TRIM</a> <a href="#">Aerial Viewer</a>
10060631		CAPE CORAL UNIT 51 BLK 3747 PB 19 PG 11 LOTS 15 + 16	<a href="#">View Comps</a> <a href="#">Variance Report</a> <a href="#">Parcel Details</a>
09-44-23-C3-03763 0410	CAPE CORAL DEVELOPMENT INC 4704 VINCENNES BLVD STE A CAPE CORAL FL 33904	320 NW 17TH PL CAPE CORAL FL 33993	<a href="#">2019 TRIM</a> <a href="#">Aerial Viewer</a>
10061236		CAPE CORAL UNIT 51 BLK 3763 PB 19 PG 9 LOTS 41 + 42	<a href="#">View Comps</a> <a href="#">Variance Report</a> <a href="#">Parcel Details</a>
09-44-23-C1-03778 0130	CAPE CORAL DEVELOPMENT INC 4704 VINCENNES BLVD STE A CAPE CORAL FL 33904	2232 NW 7TH ST CAPE CORAL FL 33993	<a href="#">2019 TRIM</a> <a href="#">Aerial Viewer</a>
10061582		CAPE CORAL UNIT 51 BLK 3778 PB 19 PG 14 LOTS 13 + 14	<a href="#">View Comps</a> <a href="#">Variance Report</a>
18-43-24-C2-05737 0150	CAPE CORAL DEVELOPMENT INC	4129 NE 15TH AVE	<a href="#">Parcel Details</a>



Search by Name for 'cape coral development inc' found 22 matches

Chat with us! 

STRAP / Folio ID	Owner	Site Address / Property Description	Detail Links
		CAPE CORAL FL 33909	2019 TRIM
10132778	4704 VINCENNES BLVD STE A CAPE CORAL FL 33904	CAPE CORAL UNIT 87 BLK 5737 PB 24 PG 77 LOTS 15 + 16	<a href="#">Aerial Viewer</a> <a href="#">View Comps</a> <a href="#">Variance Report</a>



Page  of 3

[Modify Current Search](#)

[New Search](#)

[Home](#) [Mobile Site](#) [Privacy and Use Policy](#) [Accessibility Statement](#) [Browser Troubleshooting](#) [Employment](#) [Feedback](#) [Contact Us](#) [Public Record Request Policy](#) [ADA Notice](#)  
This page was last updated on 06/30/2020



Lee County Property Appraiser

[Home](#)

[Dates To Remember](#)

[Save Our Homes](#)

[Report Fraud](#)

[General Info](#)

[Search this Site](#)

[Login](#)

- [Welcome](#)
- [Database Search](#)
- [GIS And Photography](#)
- [Reports](#)
- [Taxpayer Services](#)
- [Exemption Information](#)
- [Parcel Reconfiguration](#)
- [Deed Information](#)
- [Tangible Property Info](#)
- [N/A Forms and Filing](#)
- [Agriculture Department](#)
- [Conservation Department](#)
- [Commercial Department](#)
- [Mobile Home](#)
- [Data and Map Sales](#)
- [Codes Breakdown](#)

## Real Property Search

Search by Name for 'cape coral development inc' found 22 matches

STRAP / Folio ID	Owner	Site Address / Property Description	Detail Links
17-43-24-C4-05763.0130	CAPE CORAL DEVELOPMENT INC 4704 VINCENNES BLVD STE A CAPE CORAL, FL 33904	1802 NE 40TH LN CAPE CORAL, FL 33909	<a href="#">Parcel Details</a> <a href="#">2019 TRIM</a> <a href="#">Aerial Viewer</a>
10133302		CAPE CORAL UNIT 88 BLK 5763 PB 24 PG 133 LOTS 13 + 14	<a href="#">View Comps</a> <a href="#">Variance Report</a>
19-43-24-C3-05612.0110	CAPE CORAL DEVELOPMENT INC 4704 VINCENNES BLVD STE A CAPE CORAL, FL 33904	1334 NE 33RD TER CAPE CORAL, FL 33909	<a href="#">Parcel Details</a> <a href="#">2019 TRIM</a> <a href="#">Aerial Viewer</a>
10136269		CAPE CORAL UNIT 84 BLK 5612 PB 24 PG 36 LOTS 11 + 12	<a href="#">View Comps</a> <a href="#">Variance Report</a>

Page  of 3

[Modify Current Search](#)

[New Search](#)

[Home](#) [Mobile Site](#) [Privacy and Use Policy](#) [Accessibility Statement](#) [Browser Troubleshooting](#) [Employment](#) [Feedback](#) [Contact Us](#) [Public Record Request Policy](#) [ADA Notice](#)  
 This page was last modified on 06/30/2020