

Please print or type your name, mailing address, agency name, and position below:

FOR OFFICE USE ONLY:

LAST NAME -- FIRST NAME -- MIDDLE NAME :

Read Daniel David

MAILING ADDRESS :

112 SW 59th Terr

Cape Coral FL 33914

CITY : ZIP : COUNTY :

City of Cape Coral Planning + Zoning

NAME OF AGENCY :

Commissioner

NAME OF OFFICE OR POSITION HELD OR SOUGHT :

CHECK ONLY IF  CANDIDATE OR  NEW EMPLOYEE OR APPOINTEE

21AUG2020 09:48 SDF Lee C of FI



\*\*\*\* THIS SECTION MUST BE COMPLETED \*\*\*\*

DISCLOSURE PERIOD:

THIS STATEMENT REFLECTS YOUR FINANCIAL INTERESTS FOR CALENDAR YEAR ENDING DECEMBER 31, 2020.

MANNER OF CALCULATING REPORTABLE INTERESTS:

FILERS HAVE THE OPTION OF USING REPORTING THRESHOLDS THAT ARE ABSOLUTE DOLLAR VALUES, WHICH REQUIRES FEWER CALCULATIONS, OR USING COMPARATIVE THRESHOLDS, WHICH ARE USUALLY BASED ON PERCENTAGE VALUES (see instructions for further details). CHECK THE ONE YOU ARE USING (must check one):

COMPARATIVE (PERCENTAGE) THRESHOLDS OR  DOLLAR VALUE THRESHOLDS

PART A -- PRIMARY SOURCES OF INCOME [Major sources of income to the reporting person - See instructions] (If you have nothing to report, write "none" or "n/a")

NAME OF SOURCE OF INCOME	SOURCE'S ADDRESS	DESCRIPTION OF THE SOURCE'S PRINCIPAL BUSINESS ACTIVITY
Land Brokers Inc	4704 Vinces Blvd Cc Fl.	Real Estate
Maritime Properties Inc.	"	"
Cape Coral Development	"	"
Ocean SW Fla LLC	"	"

PART B -- SECONDARY SOURCES OF INCOME [Major customers, clients, and other sources of income to businesses owned by the reporting person - See instructions] (If you have nothing to report, write "none" or "n/a")

NAME OF BUSINESS ENTITY	NAME OF MAJOR SOURCES OF BUSINESS' INCOME	ADDRESS OF SOURCE	PRINCIPAL BUSINESS ACTIVITY OF SOURCE
Big Martin Properties	Real Estate	4704 Vinces Blvd	Real Estate
		"	"

PART C -- REAL PROPERTY [Land, buildings owned by the reporting person - See instructions] (If you have nothing to report, write "none" or "n/a")

See Attached # 1

You are not limited to the space on the lines on this form. Attach additional sheets, if necessary.

FILING INSTRUCTIONS for when and where to file this form are located at the bottom of page 2.

INSTRUCTIONS on who must file this form and how to fill it out begin on page 3.

<b>PART D — INTANGIBLE PERSONAL PROPERTY</b> [Stocks, bonds, certificates of deposit, etc. - See instructions] (If you have nothing to report, write "none" or "n/a")	
TYPE OF INTANGIBLE	BUSINESS ENTITY TO WHICH THE PROPERTY RELATES
Stocks	GE. Gilt.

<b>PART E — LIABILITIES</b> [Major debts - See instructions] (If you have nothing to report, write "none" or "n/a")	
NAME OF CREDITOR	ADDRESS OF CREDITOR
LMCU	530 Copeland Prwy E CC-FI 33904
Pine Mark Bank	12681 Greek Stok Lane FI, Mys 33908


<b>PART F — INTERESTS IN SPECIFIED BUSINESSES</b> [Ownership or positions in certain types of businesses - See instructions] (If you have nothing to report, write "none" or "n/a")		
	BUSINESS ENTITY # 1	BUSINESS ENTITY # 2
NAME OF BUSINESS ENTITY	hond	
ADDRESS OF BUSINESS ENTITY		
PRINCIPAL BUSINESS ACTIVITY	See Attached #2	
POSITION HELD WITH ENTITY		
I OWN MORE THAN A 5% INTEREST IN THE BUSINESS		
NATURE OF MY OWNERSHIP INTEREST		

**PART G — TRAINING** For elected municipal officers, appointed school superintendents, and commissioners of a community redevelopment agency created under Part III, Chapter 163 required to complete annual ethics training pursuant to section 112.3142, F.S.

I CERTIFY THAT I HAVE COMPLETED THE REQUIRED TRAINING.

IF ANY OF PARTS A THROUGH G ARE CONTINUED ON A SEPARATE SHEET, PLEASE CHECK HERE

**SIGNATURE OF FILER:**

Signature: 

Date Signed: 6.21.2021

**CPA or ATTORNEY SIGNATURE ONLY**

If a certified public accountant licensed under Chapter 473, or attorney in good standing with the Florida Bar prepared this form for you, he or she must complete the following statement:

I, \_\_\_\_\_, prepared the CE Form 1 in accordance with Section 112.3145, Florida Statutes, and the instructions to the form. Upon my reasonable knowledge and belief, the disclosure herein is true and correct.

CPA/Attorney Signature: \_\_\_\_\_

Date Signed: \_\_\_\_\_

**FILING INSTRUCTIONS:**

If you were mailed the form by the Commission on Ethics or a County Supervisor of Elections for your annual disclosure filing, return the form to that location. To determine what category your position falls under, see page 3 of instructions.

**Local officers/employees** file with the Supervisor of Elections of the county in which they permanently reside. (If you do not permanently reside in Florida, file with the Supervisor of the county where your agency has its headquarters.) Form 1 filers who file with the Supervisor of Elections may file by mail or email. Contact your Supervisor of Elections for the mailing address or email address to use. Do not email your form to the Commission on Ethics, it will be returned.

**State officers or specified state employees** who file with the Commission on Ethics may file by mail or email. To file by mail, send the completed form to P.O. Drawer 15709, Tallahassee, FL 32317-5709; physical address: 325 John Knox Rd, Bldg E, Ste 200, Tallahassee, FL 32303. To file with the Commission by email, scan your completed form and any attachments as a pdf (do not use any other format), send it to CEForm1@leg.state.fl.us and retain a copy for your records. Do not file by both mail and email. Choose only one filing method. Form 6s will not be accepted via email.

**Candidates** file this form together with their filing papers.

**MULTIPLE FILING UNNECESSARY:** A candidate who files a Form 1 with a qualifying officer is not required to file with the Commission or Supervisor of Elections.

**WHEN TO FILE: Initially,** each local officer/employee, state officer, and specified state employee must file **within 30 days** of the date of his or her appointment or of the beginning of employment. Appointees who must be confirmed by the Senate must file prior to confirmation, even if that is less than 30 days from the date of their appointment.

**Candidates** must file at the same time they file their qualifying papers.

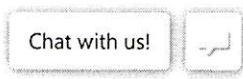
**Thereafter,** file by July 1 following each calendar year in which they hold their positions.

**Finally,** file a final disclosure form (Form 1F) within 60 days of leaving office or employment. Filing a CE Form 1F (Final Statement of Financial Interests) does not relieve the filer of filing a CE Form 1 if the filer was in his or her position on December 31, 2020.



Lee County Property Appraiser

#1



[Home](#)
[About Us](#)
[Database Search](#)
[Departments](#)
[Taxpayer Services](#)
[Exemptions](#)
[GeoView](#)
[Login](#)

# Real Property Search

Search by Name for 'ocean Development' found 13 matches

STRAP / Folio ID	Owner	Site Address / Property Description	Links
02-44-24-27-00000.016A	<b>BLUE OCEAN DEVELOPMENT LLC</b> 2306 SUNLAND CT MURFREESBORO TN 37128	86 EVERGREEN RD NORTH FORT MYERS FL 33903	<a href="#">Parcel Details</a> <a href="#">Aerial Viewer</a> <a href="#">Tax Estimator</a> <a href="#">Variance Report</a> <a href="#">View Comps</a> <a href="#">Change Address</a> <a href="#">2020 TRIM</a>
10151995		EVERGREEN ACRES UNREC OR 242 PG 91 E 1/2 LT 16	
35-44-24-P2-00832.0090	<b>OCEAN DEVELOPMENT LLC</b> 4704 VINCENNES BLVD CAPE CORAL FL 33904	3838 KELLY ST FORT MYERS FL 33901	<a href="#">Parcel Details</a> <a href="#">Aerial Viewer</a> <a href="#">Tax Estimator</a> <a href="#">Variance Report</a> <a href="#">View Comps</a> <a href="#">Change Address</a> <a href="#">2020 TRIM</a>
10184521		PALMLEE PARK BLK 32 PB 6 PG 1 LOT 9	
19-44-26-05-00026.0140	<b>OCEAN DEVELOPMENT LLC</b> 4704 VINCENNES BLVD CAPE CORAL FL 33904	1111/1113 ABRAMS BLVD LEHIGH ACRES FL 33971	<a href="#">Parcel Details</a> <a href="#">Aerial Viewer</a> <a href="#">Tax Estimator</a> <a href="#">Variance Report</a> <a href="#">View Comps</a> <a href="#">Change Address</a> <a href="#">2020 TRIM</a>
10314886		LEHIGH ACRES UNIT 5 BLK 26 PB 26 PG 26 LOT 14	
20-44-26-08-00045.0100	<b>OCEAN DEVELOPMENT LLC</b> 4704 VINCENNES BLVD CAPE CORAL FL 33904	5205/5207 BENTON ST LEHIGH ACRES FL 33971	<a href="#">Parcel Details</a> <a href="#">Aerial Viewer</a> <a href="#">Tax Estimator</a> <a href="#">Variance Report</a> <a href="#">View Comps</a> <a href="#">Change Address</a> <a href="#">2020 TRIM</a>
10315780		LEHIGH ACRES UNIT 8 BLK 45 PB 26 PG 35 LOT 10	
33-44-26-07-00009.0090	<b>OCEAN DEVELOPMENT LLC</b> 112 SW 59TH TER CAPE CORAL FL 33914	332/334 GORDON AVE S LEHIGH ACRES FL 33973	<a href="#">Parcel Details</a> <a href="#">Aerial Viewer</a> <a href="#">Tax Estimator</a> <a href="#">Variance Report</a> <a href="#">View Comps</a> <a href="#">Change Address</a> <a href="#">2020 TRIM</a>
10330405		LEHIGH ESTATES UNIT 7 BLK.9 PB 15 PG 87 LOT 9	
33-44-26-07-00011.0030	<b>OCEAN DEVELOPMENT LLC</b> 112 SW 59TH TER CAPE CORAL FL 33914	308/310 GRETCHEN AVE S LEHIGH ACRES FL 33973	<a href="#">Parcel Details</a> <a href="#">Aerial Viewer</a> <a href="#">Tax Estimator</a> <a href="#">Variance Report</a> <a href="#">View Comps</a> <a href="#">Change Address</a> <a href="#">2020 TRIM</a>
10330446		LEHIGH ESTATES UNIT 7 BLK.11 PB 15 PG 87 LOT 3	
33-44-26-08-00028.0340	<b>OCEAN DEVELOPMENT LLC</b> 112 SW 59TH TER CAPE CORAL FL 33914	728/730 IVAN AVE S LEHIGH ACRES FL 33973	<a href="#">Parcel Details</a> <a href="#">Aerial Viewer</a> <a href="#">Tax Estimator</a> <a href="#">Variance Report</a> <a href="#">View Comps</a> <a href="#">Change Address</a> <a href="#">2020 TRIM</a>




Search by Name for 'ocean Development' found 13 matches

STRAP / Folio ID	Owner	Site Address / Property Description	Links
10331138		LEHIGH ESTATES UNIT 8 BLK.28 PB 15 PG 88 LOT 34	
33-44-26-08-00030.0020	<b>OCEAN DEVELOPMENT LLC</b> 4704 VINCENNES BLVD CAPE CORAL FL 33904	705/707 ICHABOD AVE LEHIGH ACRES FL 33973	<a href="#">Parcel Details</a> <a href="#">Aerial Viewer</a> <a href="#">Tax Estimator</a> <a href="#">Variance Report</a>
10331170		LEHIGH ESTATES UNIT 8 BLK.30 PB 15 PG 88 LOT 2	<a href="#">View Comps</a> <a href="#">Change Address</a> <a href="#">2020 TRIM</a>
05-45-26-04-00011.0250	<b>OCEAN DEVELOPMENT LLC</b> 4704 VINCENNES BLVD CAPE CORAL FL 33904	4732/4734 28TH ST SW LEHIGH ACRES FL 33973	<a href="#">Parcel Details</a> <a href="#">Aerial Viewer</a> <a href="#">Tax Estimator</a> <a href="#">Variance Report</a>
10343903		LEHIGH EST UNIT 4 BLK 11 PB 15 PG 84 LOT 25	<a href="#">View Comps</a> <a href="#">Change Address</a> <a href="#">2020 TRIM</a>
03-45-23-C1-03265.0570	<b>OCEAN DEVELOPMENT LLC</b> 4704 VINCENNES BLVD CAPE CORAL FL 33904	3410 SW 15TH PL CAPE CORAL FL 33914	<a href="#">Parcel Details</a> <a href="#">Aerial Viewer</a> <a href="#">Tax Estimator</a> <a href="#">Variance Report</a>
10600633		CAPE CORAL UNIT 66 BLK 3265 PB 22 PG 12 LOTS 57 THRU 60	<a href="#">View Comps</a> <a href="#">Change Address</a> <a href="#">2020 TRIM</a>



[Modify Current Search](#)

[New Search](#)



# Real Property Search

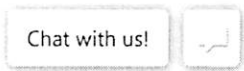
Search by Name for 'ocean Development' found 13 matches

STRAP / Folio ID	Owner	Site Address / Property Description	Links
07-44-23-C4-04176.0350	OCEAN DEVELOPMENT LLC 4704 VINCENNES BLVD CAPE CORAL FL 33904	3625 NW 1ST ST CAPE CORAL FL 33993	<a href="#">Parcel Details</a> <a href="#">Aerial Viewer</a> <a href="#">Tax Estimator</a> <a href="#">Variance Report</a>
10057734		CAPE CORAL UNIT 59 BLK 4176 PB 19 PG 142 LOT 35 + 36	<a href="#">View Comps</a> <a href="#">Change Address</a> <a href="#">2020 TRIM</a>
08-44-23-C3-04001.0150	OCEAN DEVELOPMENT LLC 4704 VINCENNES BLVD CAPE CORAL FL 33904	2436 NW 4TH ST CAPE CORAL FL 33993	<a href="#">Parcel Details</a> <a href="#">Aerial Viewer</a> <a href="#">Tax Estimator</a> <a href="#">Variance Report</a>
10059284		CAPE CORAL UNIT 55 BLK 4001 PB 19 PG 100 LOTS 15 + 16	<a href="#">View Comps</a> <a href="#">Change Address</a> <a href="#">2020 TRIM</a>
13-44-23-C1-01117.0090	OCEAN DEVELOPMENT LLC 4704 VINCENNES BLVD CAPE CORAL FL 33904	207 SE 2ND AVE CAPE CORAL FL 33909	<a href="#">Parcel Details</a> <a href="#">Aerial Viewer</a> <a href="#">Tax Estimator</a> <a href="#">Variance Report</a>
10065191		CAPE CORAL UNIT 23 BLK 1117 PB 14 PG 46 LOTS 9 + 10	<a href="#">View Comps</a> <a href="#">Change Address</a> <a href="#">2020 TRIM</a>



[Modify Current Search](#)

[New Search](#)



# Real Property Search

Search by Name for 'Read Daniel' found 3 matches

STRAP / Folio ID	Owner	Site Address / Property Description	Links
24-44-23-C4-01006.0130	<b>READ DANIEL D</b> 4704 VINCENNES BLVD CAPE CORAL FL 33914	1406 SE 1ST PL CAPE CORAL FL 33990	<a href="#">Parcel Details</a> <a href="#">Aerial Viewer</a> <a href="#">Tax Estimator</a> <a href="#">Variance Report</a>
10079244		CAPE CORAL UNIT 24 BLK 1006 PB 14 PG 64 LOTS 13 + 14	<a href="#">View Comps</a> <a href="#">Change Address</a> <a href="#">2020 TRIM</a>
15-45-23-C1-01900.0060	<b>READ DANIEL D</b> 112 SW 59TH TER CAPE CORAL FL 33914	1429 CAPE CORAL PKWY W 6 CAPE CORAL FL 33914	<a href="#">Parcel Details</a> <a href="#">Aerial Viewer</a> <a href="#">Tax Estimator</a> <a href="#">Variance Report</a>
10115450		CAPE PARKWAY CONDO PH II OR 1731 PG 4056 UNIT 6	<a href="#">View Comps</a> <a href="#">Change Address</a> <a href="#">2020 TRIM</a>
23-45-23-C3-00202.0050	<b>READ DANIEL D TR FOR DANIEL D READ TRUST</b> 112 SW 59TH TER CAPE CORAL FL 33914	112 SW 59TH TER CAPE CORAL FL 33914	<a href="#">Parcel Details</a> <a href="#">Aerial Viewer</a> <a href="#">Tax Estimator</a> <a href="#">Variance Report</a>
10118709		CAPE CORAL UNIT 3 PART 1 BLK 202 PB 16 PG 139 LOTS 5 THRU 7	<a href="#">View Comps</a> <a href="#">Change Address</a> <a href="#">2020 TRIM</a>



[Modify Current Search](#)

[New Search](#)



# Real Property Search

Search by Name for 'Cape Coral development' found 86 matches

STRAP / Folio ID	Owner	Site Address / Property Description	Links
13-43-22-C3-05454.0040	<b>CAPE CORAL DEVELOPMENT</b> 5601 SW 14TH PL CAPE CORAL FL 33914	4208 NW 38TH LN CAPE CORAL FL 33993	<a href="#">Parcel Details</a> <a href="#">Aerial Viewer</a> <a href="#">Tax Estimator</a> <a href="#">Variance Report</a>
10007392		CAPE CORAL UNIT 90 BLK 5454 PB 24 PG 26 LOTS 4 + 5	<a href="#">View Comps</a> <a href="#">Change Address</a> <a href="#">2020 TRIM</a>
26-43-23-C3-02797.0190	<b>CAPE CORAL DEVELOPMENT</b> 5601 SW 14TH PL CAPE CORAL FL 33914	114 NW 25TH TER CAPE CORAL FL 33993	<a href="#">Parcel Details</a> <a href="#">Aerial Viewer</a> <a href="#">Tax Estimator</a> <a href="#">Variance Report</a>
10029021		CAPE CORAL UNIT 40 BLK 2797 PB 17 PG 84 LOTS 19 + 20	<a href="#">View Comps</a> <a href="#">Change Address</a> <a href="#">2020 TRIM</a>
26-43-23-C1-02804.0570	<b>CAPE CORAL DEVELOPMENT</b> 5601 SW 14TH PL CAPE CORAL FL 33914	2905 NW 5TH AVE CAPE CORAL FL 33993	<a href="#">Parcel Details</a> <a href="#">Aerial Viewer</a> <a href="#">Tax Estimator</a> <a href="#">Variance Report</a>
10029291		CAPE CORAL UNIT 40 BLK 2804 PB 17 PG 89 LOTS 57 + 58	<a href="#">View Comps</a> <a href="#">Change Address</a> <a href="#">2020 TRIM</a>
26-43-23-C1-02828.0070	<b>CAPE CORAL DEVELOPMENT</b> 5601 SW 14TH PL CAPE CORAL FL 33914	2815 NW 6TH AVE CAPE CORAL FL 33993	<a href="#">Parcel Details</a> <a href="#">Aerial Viewer</a> <a href="#">Tax Estimator</a> <a href="#">Variance Report</a>
10029829		CAPE CORAL UNIT 40 BLK 2828 PB 17 PG 88 LOTS 7 8 + 9	<a href="#">View Comps</a> <a href="#">Change Address</a> <a href="#">2020 TRIM</a>
33-43-23-C2-03873.0100	<b>CAPE CORAL DEVELOPMENT</b> 5601 SW 14TH PL CAPE CORAL FL 33914	2005 NW 16TH PL CAPE CORAL FL 33993	<a href="#">Parcel Details</a> <a href="#">Aerial Viewer</a> <a href="#">Tax Estimator</a> <a href="#">Variance Report</a>
10040521		CAPE CORAL UNIT 53 BLK 3873 PB 19 PG 75 LOTS 10 + 11	<a href="#">View Comps</a> <a href="#">Change Address</a> <a href="#">2020 TRIM</a>
33-43-23-C1-03892.0550	<b>CAPE CORAL DEVELOPMENT</b> 5601 SW 14TH PL CAPE CORAL FL 33914	2116 NW 22ND AVE CAPE CORAL FL 33993	<a href="#">Parcel Details</a> <a href="#">Aerial Viewer</a> <a href="#">Tax Estimator</a> <a href="#">Variance Report</a>
10041038		CAPE CORAL UNIT 53 BLK 3892 PB 19 PG 73 LOTS 55 + 56	<a href="#">View Comps</a> <a href="#">Change Address</a> <a href="#">2020 TRIM</a>
33-43-23-C3-03860.0230	<b>CAPE CORAL DEVELOPMENT</b> 5601 SW 14TH PL CAPE CORAL FL 33914	1908 NW 18TH ST CAPE CORAL FL 33993	<a href="#">Parcel Details</a> <a href="#">Aerial Viewer</a> <a href="#">Tax Estimator</a> <a href="#">Variance Report</a>
10040182		CAPE CORAL UNIT 53 BLK 3860 PB 19 PG 69 LOTS 23 + 24	<a href="#">View Comps</a> <a href="#">Change Address</a> <a href="#">2020 TRIM</a>

Search by Name for 'Cape Coral development' found 86 matches

STRAP / Folio ID	Owner	Site Address / Property Description	Links
33-43-23-C3-03860.0270	CAPE CORAL DEVELOPMENT	1900 NW 18TH ST CAPE CORAL FL 33993	<a href="#">Parcel Details</a> <a href="#">Aerial Viewer</a> <a href="#">Tax Estimator</a> <a href="#">Variance Report</a>
10040184	CAPE CORAL FL 33914	CAPE CORAL UNIT 53 BLK 3860 PB 19 PG 69 LOTS 27 + 28	<a href="#">View Comps</a> <a href="#">Change Address</a> <a href="#">2020 TRIM</a>
02-44-23-C4-02639.0490	CAPE CORAL DEVELOPMENT	427 NW 10TH TER CAPE CORAL FL 33993	<a href="#">Parcel Details</a> <a href="#">Aerial Viewer</a> <a href="#">Tax Estimator</a> <a href="#">Variance Report</a>
10049374	CAPE CORAL FL 33914	CAPE CORAL UNIT 38 BLK 2639 PB 16 PG 92 LOTS 49 + 50	<a href="#">View Comps</a> <a href="#">Change Address</a> <a href="#">2020 TRIM</a>
02-44-23-C4-02641.0030	CAPE CORAL DEVELOPMENT	626 NW 11TH TER CAPE CORAL FL 33993	<a href="#">Parcel Details</a> <a href="#">Aerial Viewer</a> <a href="#">Tax Estimator</a> <a href="#">Variance Report</a>
10049403	CAPE CORAL FL 33914	CAPE CORAL UNIT 38 BLK 2641 PB 16 PG 91 LOTS 3 + 4	<a href="#">View Comps</a> <a href="#">Change Address</a> <a href="#">2020 TRIM</a>



[Modify Current Search](#)

[New Search](#)





# Real Property Search

Search by Name for 'Cape Coral development' found 86 matches

STRAP / Folio ID	Owner	Site Address / Property Description	Links
03-44-23-C4-02846.0090	<b>CAPE CORAL DEVELOPMENT</b> 5601 SW 14TH PL CAPE CORAL FL 33914	917 NW 13TH AVE CAPE CORAL FL 33993	<a href="#">Parcel Details</a> <a href="#">Aerial Viewer</a> <a href="#">Tax Estimator</a> <a href="#">Variance Report</a>
10050823		CAPE CORAL UNIT 41 BLK 2846 PB 17 PG 4 LOTS 9 + 10	<a href="#">View Comps</a> <a href="#">Change Address</a> <a href="#">2020 TRIM</a>
03-44-23-C4-02846.0380	<b>CAPE CORAL DEVELOPMENT</b> 5601 SW 14TH PL CAPE CORAL FL 33914	1008 NW 12TH PL CAPE CORAL FL 33993	<a href="#">Parcel Details</a> <a href="#">Aerial Viewer</a> <a href="#">Tax Estimator</a> <a href="#">Variance Report</a>
10050837		CAPE CORAL UNIT 41 BLK 2846 PB 17 PG 7 LOTS 38 + 39	<a href="#">View Comps</a> <a href="#">Change Address</a> <a href="#">2020 TRIM</a>
03-44-23-C4-02847.0130	<b>CAPE CORAL DEVELOPMENT</b> 5601 SW 14TH PL CAPE CORAL FL 33914	1400 NW 11TH ST CAPE CORAL FL 33993	<a href="#">Parcel Details</a> <a href="#">Aerial Viewer</a> <a href="#">Tax Estimator</a> <a href="#">Variance Report</a>
10050853		CAPE CORAL UNIT 41 BLK 2847 PB 17 PG 7 LOTS 13 + 14	<a href="#">View Comps</a> <a href="#">Change Address</a> <a href="#">2020 TRIM</a>
03-44-23-C2-02880.0300	<b>CAPE CORAL DEVELOPMENT</b> 5601 SW 14TH PL CAPE CORAL FL 33914	1016 NW 14TH ST CAPE CORAL FL 33993	<a href="#">Parcel Details</a> <a href="#">Aerial Viewer</a> <a href="#">Tax Estimator</a> <a href="#">Variance Report</a>
10051612		CAPE CORAL UNIT 41 BLK 2880 PB 17 PG 13 LOT 30 + 31	<a href="#">View Comps</a> <a href="#">Change Address</a> <a href="#">2020 TRIM</a>
03-44-23-C3-02904.0430	<b>CAPE CORAL DEVELOPMENT</b> 5601 SW 14TH PL CAPE CORAL FL 33914	1026 NW 8TH PL CAPE CORAL FL 33993	<a href="#">Parcel Details</a> <a href="#">Aerial Viewer</a> <a href="#">Tax Estimator</a> <a href="#">Variance Report</a>
10052296		CAPE CORAL UNIT 41 BLK 2904 PB 17 PG 8 LOTS 43 + 44	<a href="#">View Comps</a> <a href="#">Change Address</a> <a href="#">2020 TRIM</a>
04-44-23-C4-03788.0090	<b>CAPE CORAL DEVELOPMENT</b> 5601 SW 14TH PL CAPE CORAL FL 33914	2240 NW 9TH TER CAPE CORAL FL 33993	<a href="#">Parcel Details</a> <a href="#">Aerial Viewer</a> <a href="#">Tax Estimator</a> <a href="#">Variance Report</a>
10052508		CAPE CORAL UNIT 52 BLK 3788 PB 19 PG 50 LOTS 9 + 10	<a href="#">View Comps</a> <a href="#">Change Address</a> <a href="#">2020 TRIM</a>
04-44-23-C4-03788.0210	<b>CAPE CORAL DEVELOPMENT</b> 5601 SW 14TH PL CAPE CORAL FL 33914	2216 NW 9TH TER CAPE CORAL FL 33993	<a href="#">Parcel Details</a> <a href="#">Aerial Viewer</a> <a href="#">Tax Estimator</a> <a href="#">Variance Report</a>
10052514		CAPE CORAL UNIT 52 BLK 3788 PB 19 PG 50 LOTS 21 + 22	<a href="#">View Comps</a> <a href="#">Change Address</a> <a href="#">2020 TRIM</a>


Search by Name for 'Cape Coral development' found 86 matches

STRAP / Folio ID	Owner ↕	Site Address / Property Description	Links
04-44-23-C4-03790.0320	<b>CAPE CORAL DEVELOPMENT</b> 5601 SW 14TH PL CAPE CORAL FL 33914	2009 NW 8TH TER CAPE CORAL FL 33993	<a href="#">Parcel Details</a> <a href="#">Aerial Viewer</a> <a href="#">Tax Estimator</a> <a href="#">Variance Report</a>
10052573		CAPE CORAL UNIT 52 BLK 3790 PB 19 PG 51 LOTS 32 + 33	<a href="#">View Comps</a> <a href="#">Change Address</a> <a href="#">2020 TRIM</a>
04-44-23-C3-03808.0640		1114 NW 19TH AVE CAPE CORAL FL 33993	<a href="#">Parcel Details</a> <a href="#">Aerial Viewer</a> <a href="#">Tax Estimator</a> <a href="#">Variance Report</a>
10053086	CAPE CORAL FL 33914	CAPE CORAL UNIT 52 BLK 3808 PB 19 PG 54 LOTS 64 + 65	<a href="#">View Comps</a> <a href="#">Change Address</a> <a href="#">2020 TRIM</a>
04-44-23-C2-03813.0390	<b>CAPE CORAL DEVELOPMENT</b> 5601 SW 14TH PL CAPE CORAL FL 33914	1627 NW 11TH TER CAPE CORAL FL 33993	<a href="#">Parcel Details</a> <a href="#">Aerial Viewer</a> <a href="#">Tax Estimator</a> <a href="#">Variance Report</a>
10053234		CAPE CORAL UNIT 52 BLK 3813 PB 19 PG 58 LOTS 39 + 40	<a href="#">View Comps</a> <a href="#">Change Address</a> <a href="#">2020 TRIM</a>



[Modify Current Search](#)

[New Search](#)



# Real Property Search

Search by Name for 'Cape Coral development' found 86 matches

STRAP / Folio ID	Owner	Site Address / Property Description	Links
04-44-23-C2-03819.0410	<b>CAPE CORAL DEVELOPMENT</b> 5601 SW 14TH PL CAPE CORAL FL 33914	1722 NW 14TH TER CAPE CORAL FL 33993	<a href="#">Parcel Details</a> <a href="#">Aerial Viewer</a> <a href="#">Tax Estimator</a> <a href="#">Variance Report</a>
10053394		CAPE CORAL UNIT 52 BLK 3819 PB 19 PG 61 LOTS 41 + 42	<a href="#">View Comps</a> <a href="#">Change Address</a> <a href="#">2020 TRIM</a>
04-44-23-C2-03819.0650	<b>CAPE CORAL DEVELOPMENT</b> 5601 SW 14TH PL CAPE CORAL FL 33914	1823 NW 14TH ST CAPE CORAL FL 33993	<a href="#">Parcel Details</a> <a href="#">Aerial Viewer</a> <a href="#">Tax Estimator</a> <a href="#">Variance Report</a>
10053406		CAPE CORAL UNIT 52 BLK 3819 PB 19 PG 60 LOTS 65 + 66	<a href="#">View Comps</a> <a href="#">Change Address</a> <a href="#">2020 TRIM</a>
04-44-23-C2-03821.0470	<b>CAPE CORAL DEVELOPMENT</b> 5601 SW 14TH PL CAPE CORAL FL 33914	1802 NW 15TH TER CAPE CORAL FL 33993	<a href="#">Parcel Details</a> <a href="#">Aerial Viewer</a> <a href="#">Tax Estimator</a> <a href="#">Variance Report</a>
10053488		CAPE CORAL UNIT 52 BLK 3821 PB 19 PG 63 LOTS 47 + 48	<a href="#">View Comps</a> <a href="#">Change Address</a> <a href="#">2020 TRIM</a>
05-44-23-C2-04051.0090	<b>CAPE CORAL DEVELOPMENT</b> 5601 SW 14TH PL CAPE CORAL FL 33914	1205 NW 26TH AVE CAPE CORAL FL 33993	<a href="#">Parcel Details</a> <a href="#">Aerial Viewer</a> <a href="#">Tax Estimator</a> <a href="#">Variance Report</a>
10054541		CAPE CORAL UNIT 56 BLK 4051 PB 19 PG 116 LOT 9 + 10	<a href="#">View Comps</a> <a href="#">Change Address</a> <a href="#">2020 TRIM</a>
05-44-23-C2-04051.0310	<b>CAPE CORAL DEVELOPMENT</b> 5601 SW 14TH PL CAPE CORAL FL 33914	1236 NW 25TH PL CAPE CORAL FL 33993	<a href="#">Parcel Details</a> <a href="#">Aerial Viewer</a> <a href="#">Tax Estimator</a> <a href="#">Variance Report</a>
10054552		CAPE CORAL UNIT 56 BLK 4051 PB 19 PG 116 LOTS 31 + 32	<a href="#">View Comps</a> <a href="#">Change Address</a> <a href="#">2020 TRIM</a>
05-44-23-C2-04051.0450	<b>CAPE CORAL DEVELOPMENT</b> 5601 SW 14TH PL CAPE CORAL FL 33914	1208 NW 25TH PL CAPE CORAL FL 33993	<a href="#">Parcel Details</a> <a href="#">Aerial Viewer</a> <a href="#">Tax Estimator</a> <a href="#">Variance Report</a>
10054559		CAPE CORAL UNIT 56 BLK 4051 PB 19 PG 116 LOTS 45 + 46	<a href="#">View Comps</a> <a href="#">Change Address</a> <a href="#">2020 TRIM</a>
05-44-23-C2-04052.0170	<b>CAPE CORAL DEVELOPMENT</b> 5601 SW 14TH PL CAPE CORAL FL 33914	1221 NW 26TH PL CAPE CORAL FL 33993	<a href="#">Parcel Details</a> <a href="#">Aerial Viewer</a> <a href="#">Tax Estimator</a> <a href="#">Variance Report</a>
10054578		CAPE CORAL UNIT 56 BLK 4052 PB 19 PG 116 LOTS 17 + 18	<a href="#">View Comps</a> <a href="#">Change Address</a> <a href="#">2020 TRIM</a>


Search by Name for 'Cape Coral development' found 86 matches

STRAP / Folio ID	Owner	Site Address / Property Description	Links
05-44-23-C2-04055.0150	CAPE CORAL DEVELOPMENT	1145 NW 27TH CT CAPE CORAL FL 33993	<a href="#">Parcel Details</a> <a href="#">Aerial Viewer</a> <a href="#">Tax Estimator</a> <a href="#">Variance Report</a>
10054660	CAPE CORAL FL 33914	CAPE CORAL UNIT 56 BLK 4055 PB 19 PG 115 LOTS 15 + 16	<a href="#">View Comps</a> <a href="#">Change Address</a> <a href="#">2020 TRIM</a>
05-44-23-C2-04056.0180	CAPE CORAL DEVELOPMENT	1200 NW 27TH CT CAPE CORAL FL 33993	<a href="#">Parcel Details</a> <a href="#">Aerial Viewer</a> <a href="#">Tax Estimator</a> <a href="#">Variance Report</a>
10054689	CAPE CORAL FL 33914	CAPE CORAL UNIT 56 BLK 4056 PB 19 PG 115 LOTS 18 + 19	<a href="#">View Comps</a> <a href="#">Change Address</a> <a href="#">2020 TRIM</a>
05-44-23-C3-04059.0070	CAPE CORAL DEVELOPMENT	2730 NW 10TH TER CAPE CORAL FL 33993	<a href="#">Parcel Details</a> <a href="#">Aerial Viewer</a> <a href="#">Tax Estimator</a> <a href="#">Variance Report</a>
10054801	CAPE CORAL FL 33914	CAPE CORAL UNIT 56 BLK 4059 PB 19 PG 112 LOTS 7 + 8	<a href="#">View Comps</a> <a href="#">Change Address</a> <a href="#">2020 TRIM</a>



[Modify Current Search](#)

[New Search](#)



# Real Property Search

Search by Name for 'Cape Coral development' found 86 matches

STRAP / Folio ID	Owner	Site Address / Property Description	Links
05-44-23-C3-04059.0190	CAPE CORAL DEVELOPMENT 5601 SW 14TH PL CAPE CORAL FL 33914	2706 NW 10TH TER CAPE CORAL FL 33993	<a href="#">Parcel Details</a> <a href="#">Aerial Viewer</a> <a href="#">Tax Estimator</a> <a href="#">Variance Report</a>
10054807		CAPE CORAL UNIT 56 BLK 4059 PB 19 PG 112 LOTS 19 + 20	<a href="#">View Comps</a> <a href="#">Change Address</a> <a href="#">2020 TRIM</a>
08-44-23-C3-03978.0240	CAPE CORAL DEVELOPMENT 5601 SW 14TH PL CAPE CORAL FL 33914	231 NW 27TH AVE CAPE CORAL FL 33993	<a href="#">Parcel Details</a> <a href="#">Aerial Viewer</a> <a href="#">Tax Estimator</a> <a href="#">Variance Report</a>
10058677		CAPE CORAL UNIT 55 BLK 3978 PB 19 PG 99 LOTS 24 + 25	<a href="#">View Comps</a> <a href="#">Change Address</a> <a href="#">2020 TRIM</a>
08-44-23-C1-03992.0380	CAPE CORAL DEVELOPMENT 5601 SW 14TH PL CAPE CORAL FL 33914	2815 NW 5TH TER CAPE CORAL FL 33993	<a href="#">Parcel Details</a> <a href="#">Aerial Viewer</a> <a href="#">Tax Estimator</a> <a href="#">Variance Report</a>
10059035		CAPE CORAL UNIT 55 BLK 3992 PB 19 PG 102 LOTS 38 + 39	<a href="#">View Comps</a> <a href="#">Change Address</a> <a href="#">2020 TRIM</a>
08-44-23-C2-03999.0130	CAPE CORAL DEVELOPMENT 5601 SW 14TH PL CAPE CORAL FL 33914	425 NW 26TH AVE CAPE CORAL FL 33993	<a href="#">Parcel Details</a> <a href="#">Aerial Viewer</a> <a href="#">Tax Estimator</a> <a href="#">Variance Report</a>
10059227		CAPE CORAL UNIT 55 BLK 3999 PB 19 PG 103 LOTS 13 + 14	<a href="#">View Comps</a> <a href="#">Change Address</a> <a href="#">2020 TRIM</a>
08-44-23-C1-04018.0600	CAPE CORAL DEVELOPMENT 5601 SW 14TH PL CAPE CORAL FL 33914	2841 NW 6TH TER CAPE CORAL FL 33993	<a href="#">Parcel Details</a> <a href="#">Aerial Viewer</a> <a href="#">Tax Estimator</a> <a href="#">Variance Report</a>
10059803		CAPE CORAL UNIT 55 BLK 4018 PB 19 PG 105 LOTS 60 + 61	<a href="#">View Comps</a> <a href="#">Change Address</a> <a href="#">2020 TRIM</a>
09-44-23-C4-03735.0310	CAPE CORAL DEVELOPMENT 5601 SW 14TH PL CAPE CORAL FL 33914	300 NW 22ND CT CAPE CORAL FL 33993	<a href="#">Parcel Details</a> <a href="#">Aerial Viewer</a> <a href="#">Tax Estimator</a> <a href="#">Variance Report</a>
10060320		CAPE CORAL UNIT 51 BLK 3735 PB 19 PG 7 LOTS 31 + 32	<a href="#">View Comps</a> <a href="#">Change Address</a> <a href="#">2020 TRIM</a>
09-44-23-C1-03747.0330	CAPE CORAL DEVELOPMENT 5601 SW 14TH PL CAPE CORAL FL 33914	2044 NW 4TH TER CAPE CORAL FL 33993	<a href="#">Parcel Details</a> <a href="#">Aerial Viewer</a> <a href="#">Tax Estimator</a> <a href="#">Variance Report</a>
10060640		CAPE CORAL UNIT 51 BLK 3747 PB 19 PG 11 LOTS 33 + 34	<a href="#">View Comps</a> <a href="#">Change Address</a> <a href="#">2020 TRIM</a>

Search by Name for 'Cape Coral development' found 86 matches

STRAP / Folio ID	Owner	Site Address / Property Description	Links
09-44-23-C3-03758.0030	CAPE CORAL DEVELOPMENT	205 NW 18TH PL CAPE CORAL FL 33993	<a href="#">Parcel Details</a> <a href="#">Aerial Viewer</a> <a href="#">Tax Estimator</a> <a href="#">Variance Report</a>
10061084	CAPE CORAL FL 33914	CAPE CORAL UNIT 51 BLK 3758 PB 19 PG 9 LOTS 3 + 4	<a href="#">View Comps</a> <a href="#">Change Address</a> <a href="#">2020 TRIM</a>
09-44-23-C3-03761.0450	CAPE CORAL DEVELOPMENT	314 NW 16TH PL CAPE CORAL FL 33993	<a href="#">Parcel Details</a> <a href="#">Aerial Viewer</a> <a href="#">Tax Estimator</a> <a href="#">Variance Report</a>
10061186	CAPE CORAL FL 33914	CAPE CORAL UNIT 51 BLK 3761 PB 19 PG 10 LOTS 45 + 46	<a href="#">View Comps</a> <a href="#">Change Address</a> <a href="#">2020 TRIM</a>
09-44-23-C1-03745.0170	CAPE CORAL DEVELOPMENT	2232 NW 5TH TER CAPE CORAL FL 33993	<a href="#">Parcel Details</a> <a href="#">Aerial Viewer</a> <a href="#">Tax Estimator</a> <a href="#">Variance Report</a>
10060547	CAPE CORAL FL 33914	CAPE CORAL UNIT 51 BLK 3745 PB 19 PG 11 LOTS 17 + 18	<a href="#">View Comps</a> <a href="#">Change Address</a> <a href="#">2020 TRIM</a>



[Modify Current Search](#)

[New Search](#)



# Real Property Search

Search by Name for 'Cape Coral development' found 86 matches

STRAP / Folio ID	Owner	Site Address / Property Description	Links
09-44-23-C2-03764.0280	<b>CAPE CORAL DEVELOPMENT</b> 5601 SW 14TH PL CAPE CORAL FL 33914	1701 NW 4TH TER CAPE CORAL FL 33993	<a href="#">Parcel Details</a> <a href="#">Aerial Viewer</a> <a href="#">Tax Estimator</a> <a href="#">Variance Report</a>
10061254		CAPE CORAL UT 51 BLK 3764 PB 19 PG 13 LOTS 28 + 29	<a href="#">View Comps</a> <a href="#">Change Address</a> <a href="#">2020 TRIM</a>
04-44-23-C1-03844.0120	<b>CAPE CORAL DEVELOPMENT</b> 5601 SW 14TH PL CAPE CORAL FL 33914	2036 NW 16TH TER CAPE CORAL FL 33993	<a href="#">Parcel Details</a> <a href="#">Aerial Viewer</a> <a href="#">Tax Estimator</a> <a href="#">Variance Report</a>
10523482		CAPE CORAL UNIT 53 BLK 3844 PB 19 PG 65 LOTS 12 + 13	<a href="#">View Comps</a> <a href="#">Change Address</a> <a href="#">2020 TRIM</a>
17-44-23-C2-03921.0230	<b>CAPE CORAL DEVELOPMENT</b> 5601 SW 14TH PL CAPE CORAL FL 33914	204 SW 24TH PL CAPE CORAL FL 33991	<a href="#">Parcel Details</a> <a href="#">Aerial Viewer</a> <a href="#">Tax Estimator</a> <a href="#">Variance Report</a>
10070980		CAPE CORAL UNIT 54 BLK 3921 PB 19 PG 88 LOTS 23 + 24	<a href="#">View Comps</a> <a href="#">Change Address</a> <a href="#">2020 TRIM</a>
10-44-23-C3-03647.0170	<b>CAPE CORAL DEVELOPMENT COMPANY</b> 4704 VINCENNES BLVD STE A CAPE CORAL FL 33904	838 NW 2ND ST CAPE CORAL FL 33993	<a href="#">Parcel Details</a> <a href="#">Aerial Viewer</a> <a href="#">Tax Estimator</a> <a href="#">Variance Report</a>
10061974		CAPE CORAL UNIT 48 BLK 3647 PB 17 PG 144 LOTS 17 + 18	<a href="#">View Comps</a> <a href="#">Change Address</a> <a href="#">2020 TRIM</a>
10-44-23-C3-03647.0730	<b>CAPE CORAL DEVELOPMENT COMPANY</b> 4704 VINCENNES BLVD STE A CAPE CORAL FL 33904	909 NW 1ST ST CAPE CORAL FL 33993	<a href="#">Parcel Details</a> <a href="#">Aerial Viewer</a> <a href="#">Tax Estimator</a> <a href="#">Variance Report</a>
10062002		CAPE CORAL UNIT 48 BLK 3647 PB 17 PG 144 LOTS 73 + 74	<a href="#">View Comps</a> <a href="#">Change Address</a> <a href="#">2020 TRIM</a>
10-44-23-C4-03652.0090	<b>CAPE CORAL DEVELOPMENT COMPANY</b> 4704 VINCENNES BLVD STE A CAPE CORAL FL 33904	1436 NW 1ST ST CAPE CORAL FL 33993	<a href="#">Parcel Details</a> <a href="#">Aerial Viewer</a> <a href="#">Tax Estimator</a> <a href="#">Variance Report</a>
10062106		CAPE CORAL UNIT 48 BLK 3652 PB 17 PG 139 LOTS 9 + 10	<a href="#">View Comps</a> <a href="#">Change Address</a> <a href="#">2020 TRIM</a>
10-44-23-C4-03670.0650	<b>CAPE CORAL DEVELOPMENT COMPANY</b> 4704 VINCENNES BLVD STE A CAPE CORAL FL 33904	1214 NW 2ND TER CAPE CORAL FL 33993	<a href="#">Parcel Details</a> <a href="#">Aerial Viewer</a> <a href="#">Tax Estimator</a> <a href="#">Variance Report</a>
10062429		CAPE CORAL UNIT 48 BLK 3670 PB 17 PG 143 LOTS 65 + 66	<a href="#">View Comps</a> <a href="#">Change Address</a> <a href="#">2020 TRIM</a>

Search by Name for 'Cape Coral development' found 86 matches

STRAP / Folio ID	Owner ↘	Site Address / Property Description	Links
10-44-23-C4-03672.0560	<b>CAPE CORAL DEVELOPMENT COMPANY</b> 4704 VINCENNES BLVD STE A CAPE CORAL FL 33904	240 NW 15TH AVE CAPE CORAL FL 33993	<a href="#">Parcel Details</a> <a href="#">Aerial Viewer</a> <a href="#">Tax Estimator</a> <a href="#">Variance Report</a>
10062483		CAPE CORAL UNIT 48 BLK 3672 PB 17 PG 142 LOTS 56 + 57	<a href="#">View Comps</a> <a href="#">Change Address</a> <a href="#">2020 TRIM</a>
10-44-23-C4-03674.0260	<b>CAPE CORAL DEVELOPMENT COMPANY</b> 4704 VINCENNES BLVD STE A CAPE CORAL FL 33904	1207 NW 4TH ST CAPE CORAL FL 33993	<a href="#">Parcel Details</a> <a href="#">Aerial Viewer</a> <a href="#">Tax Estimator</a> <a href="#">Variance Report</a>
10062537		CAPE CORAL UNIT 48 BLK 3674 PB 17 PG 143 LOTS 26 + 27	<a href="#">View Comps</a> <a href="#">Change Address</a> <a href="#">2020 TRIM</a>
11-44-23-C4-02577.0530	<b>CAPE CORAL DEVELOPMENT COMPANY</b> 4704 VINCENNES BLVD STE A CAPE CORAL FL 33904	521 NW 3RD ST CAPE CORAL FL 33993	<a href="#">Parcel Details</a> <a href="#">Aerial Viewer</a> <a href="#">Tax Estimator</a> <a href="#">Variance Report</a>
10063223		CAPE CORAL UNIT 37 BLK 2577 PB 17 PG 20 LOTS 53 + 54	<a href="#">View Comps</a> <a href="#">Change Address</a> <a href="#">2020 TRIM</a>



[Modify Current Search](#)

[New Search](#)





# Real Property Search

Search by Name for 'Cape Coral development' found 86 matches

STRAP / Folio ID	Owner	Site Address / Property Description	Links
11-44-23-C3-02585.0150	<b>CAPE CORAL DEVELOPMENT COMPANY</b> 4704 VINCENNES BLVD STE A CAPE CORAL FL 33904	228 NW 1ST TER CAPE CORAL FL 33993	<a href="#">Parcel Details</a> <a href="#">Aerial Viewer</a> <a href="#">Tax Estimator</a> <a href="#">Variance Report</a>
10063416		CAPE CORAL UNIT 37 BLK 2585 PB 17 PG 18 LOTS 15 + 16	<a href="#">View Comps</a> <a href="#">Change Address</a> <a href="#">2020 TRIM</a>
11-44-23-C2-02612.0440	<b>CAPE CORAL DEVELOPMENT COMPANY</b> 4704 VINCENNES BLVD STE A CAPE CORAL FL 33904	127 NW 7TH ST CAPE CORAL FL 33993	<a href="#">Parcel Details</a> <a href="#">Aerial Viewer</a> <a href="#">Tax Estimator</a> <a href="#">Variance Report</a>
10064147		CAPE CORAL UNIT 37 BLK 2612 PB 17 PG 29 LOTS 44 + 45	<a href="#">View Comps</a> <a href="#">Change Address</a> <a href="#">2020 TRIM</a>
03-44-23-C3-02840.0130	<b>CAPE CORAL DEVELOPMENT COMPANY</b> 4704 VINCENNES BLVD STE A CAPE CORAL FL 33904	906 NW 8TH TER CAPE CORAL FL 33993	<a href="#">Parcel Details</a> <a href="#">Aerial Viewer</a> <a href="#">Tax Estimator</a> <a href="#">Variance Report</a>
10050643		CAPE CORAL UNIT 41 BLK 2840 PB 17 PG 5 LOTS 13 + 14	<a href="#">View Comps</a> <a href="#">Change Address</a> <a href="#">2020 TRIM</a>
12-44-23-C2-02376.0010	<b>CAPE CORAL DEVELOPMENT COMPANY</b> 4704 VINCENNES BLVD STE A CAPE CORAL FL 33904	454 NE 5TH AVE CAPE CORAL FL 33909	<a href="#">Parcel Details</a> <a href="#">Aerial Viewer</a> <a href="#">Tax Estimator</a> <a href="#">Variance Report</a>
10047763		CAPE CORAL UNIT 35 BLK.2376 PB 16 PG 103 LOTS 1 + 2	<a href="#">View Comps</a> <a href="#">Change Address</a> <a href="#">2020 TRIM</a>
12-44-23-C2-02380.0050	<b>CAPE CORAL DEVELOPMENT COMPANY</b> 4704 VINCENNES BLVD STE A CAPE CORAL FL 33904	574 NE 5TH ST CAPE CORAL FL 33909	<a href="#">Parcel Details</a> <a href="#">Aerial Viewer</a> <a href="#">Tax Estimator</a> <a href="#">Variance Report</a>
10047854		CAPE CORAL UNIT 35 BLK.2380 PB 16 PG 103 LOTS 5 + 6	<a href="#">View Comps</a> <a href="#">Change Address</a> <a href="#">2020 TRIM</a>
01-44-23-C3-02387.0120	<b>CAPE CORAL DEVELOPMENT COMPANY</b> 4704 VINCENNES BLVD STE A CAPE CORAL FL 33904	805 NE 6TH AVE CAPE CORAL FL 33909	<a href="#">Parcel Details</a> <a href="#">Aerial Viewer</a> <a href="#">Tax Estimator</a> <a href="#">Variance Report</a>
10048081		CAPE CORAL UNIT 35 BLK 2387 PB 16 PG 111 LOTS 12 + 13	<a href="#">View Comps</a> <a href="#">Change Address</a> <a href="#">2020 TRIM</a>
12-44-23-C1-02400.0100	<b>CAPE CORAL DEVELOPMENT COMPANY</b> 4704 VINCENNES BLVD STE A CAPE CORAL FL 33904	20 TROPICANA PKWY E CAPE CORAL FL 33909	<a href="#">Parcel Details</a> <a href="#">Aerial Viewer</a> <a href="#">Tax Estimator</a> <a href="#">Variance Report</a>
10048247		CAPE CORAL UNIT 35 BLK.2400 PB 16 PG 109 LOTS 10 + 11	<a href="#">View Comps</a> <a href="#">Change Address</a> <a href="#">2020 TRIM</a>


Search by Name for 'Cape Coral development' found 86 matches

STRAP / Folio ID	Owner ↕	Site Address / Property Description	Links
03-45-23-C2-03285.0230	<b>CAPE CORAL DEVELOPMENT GROUP</b>	3325 SW 8TH CT CAPE CORAL FL 33914	<a href="#">Parcel Details</a> <a href="#">Aerial Viewer</a> <a href="#">Tax Estimator</a> <a href="#">Variance Report</a>
10092682	1384 SW 3RD ST BOCA RATON FL 33486	CAPE CORAL UNIT 66 BLK 3285 PB 22 PG 14 LOTS 23 + 24	<a href="#">View Comps</a> <a href="#">Change Address</a> <a href="#">2020 TRIM</a>
03-45-23-C1-03288.0180	<b>CAPE CORAL DEVELOPMENT GROUP L</b>	3307 SW 11TH CT CAPE CORAL FL 33914	<a href="#">Parcel Details</a> <a href="#">Aerial Viewer</a> <a href="#">Tax Estimator</a> <a href="#">Variance Report</a>
10092767	1384 SW 3RD ST BOCA RATON FL 33486	CAPE CORAL UNIT 66 BLK 3288 PB 22 PG 13 LOTS 18 + 19	<a href="#">View Comps</a> <a href="#">Change Address</a> <a href="#">2020 TRIM</a>
33-44-23-C2-04780.0250	<b>CAPE CORAL DEVELOPMENT GROUP L</b>	2506 SW 17TH AVE CAPE CORAL FL 33914	<a href="#">Parcel Details</a> <a href="#">Aerial Viewer</a> <a href="#">Tax Estimator</a> <a href="#">Variance Report</a>
10073868	1384 SW 3RD ST BOCA RATON FL 33486	CAPE CORAL UNIT 71 BLK 4780 PB 22 PG 93 LOTS 25 + 26	<a href="#">View Comps</a> <a href="#">Change Address</a> <a href="#">2020 TRIM</a>



[Modify Current Search](#)

[New Search](#)



# Real Property Search

Search by Name for 'Cape Coral development' found 86 matches

STRAP / Folio ID	Owner	Site Address / Property Description	Links
03-45-23-C2-03285.0080	<b>CAPE CORAL DEVELOPMENT GROUP L</b>	3223 SW 8TH CT CAPE CORAL FL 33914	<a href="#">Parcel Details</a> <a href="#">Aerial Viewer</a> <a href="#">Tax Estimator</a> <a href="#">Variance Report</a>
10092675	1384 SW 3RD ST BOCA RATON FL 33486	CAPE CORAL UNIT 66 BLK 3285 PB 22 PG 14 LOTS 8 + 9	<a href="#">View Comps</a> <a href="#">Change Address</a> <a href="#">2020 TRIM</a>
18-43-24-C2-05737.0150	<b>CAPE CORAL DEVELOPMENT INC</b>	4129 NE 15TH AVE CAPE CORAL FL 33909	<a href="#">Parcel Details</a> <a href="#">Aerial Viewer</a> <a href="#">Tax Estimator</a> <a href="#">Variance Report</a>
10132778	4704 VINCENNES BLVD STE A CAPE CORAL FL 33904	CAPE CORAL UNIT 87 BLK 5737 PB 24 PG 77 LOTS 15 + 16	<a href="#">View Comps</a> <a href="#">Change Address</a> <a href="#">2020 TRIM</a>
19-43-24-C3-05612.0110	<b>CAPE CORAL DEVELOPMENT INC</b>	1334 NE 33RD TER CAPE CORAL FL 33909	<a href="#">Parcel Details</a> <a href="#">Aerial Viewer</a> <a href="#">Tax Estimator</a> <a href="#">Variance Report</a>
10136269	4704 VINCENNES BLVD STE A CAPE CORAL FL 33904	CAPE CORAL UNIT 84 BLK 5612 PB 24 PG 36 LOTS 11 + 12	<a href="#">View Comps</a> <a href="#">Change Address</a> <a href="#">2020 TRIM</a>
09-44-23-C1-03778.0130	<b>CAPE CORAL DEVELOPMENT INC</b>	2232 NW 7TH ST CAPE CORAL FL 33993	<a href="#">Parcel Details</a> <a href="#">Aerial Viewer</a> <a href="#">Tax Estimator</a> <a href="#">Variance Report</a>
10061582	4704 VINCENNES BLVD STE A CAPE CORAL FL 33904	CAPE CORAL UNIT 51 BLK 3778 PB 19 PG 14 LOTS 13 + 14	<a href="#">View Comps</a> <a href="#">Change Address</a> <a href="#">2020 TRIM</a>
09-44-23-C1-03747.0150	<b>CAPE CORAL DEVELOPMENT INC</b>	2216 NW 4TH TER CAPE CORAL FL 33993	<a href="#">Parcel Details</a> <a href="#">Aerial Viewer</a> <a href="#">Tax Estimator</a> <a href="#">Variance Report</a>
10060631	4704 VINCENNES BLVD STE A CAPE CORAL FL 33904	CAPE CORAL UNIT 51 BLK 3747 PB 19 PG 11 LOTS 15 + 16	<a href="#">View Comps</a> <a href="#">Change Address</a> <a href="#">2020 TRIM</a>
09-44-23-C3-03763.0410	<b>CAPE CORAL DEVELOPMENT INC</b>	320 NW 17TH PL CAPE CORAL FL 33993	<a href="#">Parcel Details</a> <a href="#">Aerial Viewer</a> <a href="#">Tax Estimator</a> <a href="#">Variance Report</a>
10061236	4704 VINCENNES BLVD STE A CAPE CORAL FL 33904	CAPE CORAL UNIT 51 BLK 3763 PB 19 PG 9 LOTS 41 + 42	<a href="#">View Comps</a> <a href="#">Change Address</a> <a href="#">2020 TRIM</a>
09-44-23-C4-03738.0010	<b>CAPE CORAL DEVELOPMENT INC</b>	2238 NW 1ST ST CAPE CORAL FL 33993	<a href="#">Parcel Details</a> <a href="#">Aerial Viewer</a> <a href="#">Tax Estimator</a> <a href="#">Variance Report</a>
10060372	5601 SW 14TH PL CAPE CORAL FL 33914	CAPE CORAL UNIT 51 BLK.3738 PB 19 PG 3 LOTS 1 + 2	<a href="#">View Comps</a> <a href="#">Change Address</a> <a href="#">2020 TRIM</a>

Search by Name for 'Cape Coral development' found 86 matches

STRAP / Folio ID	Owner	Site Address / Property Description	Links
05-44-23-C4-04063.0030	<b>CAPE CORAL DEVELOPMENT INC</b>	3002 NW 11TH TER CAPE CORAL FL 33993	<a href="#">Parcel Details</a> <a href="#">Aerial Viewer</a> <a href="#">Tax Estimator</a> <a href="#">Variance Report</a>
10054924	4704 VINCENNES BLVD STE A CAPE CORAL FL 33904	CAPE CORAL UNIT 56 BLK 4063 PB 19 PG 111 LOTS 3 + 4	<a href="#">View Comps</a> <a href="#">Change Address</a> <a href="#">2020 TRIM</a>
07-44-23-C3-04170.0150	<b>CAPE CORAL DEVELOPMENT INC</b>	109 NW 35TH PL CAPE CORAL FL 33993	<a href="#">Parcel Details</a> <a href="#">Aerial Viewer</a> <a href="#">Tax Estimator</a> <a href="#">Variance Report</a>
10057586	4704 VINCENNES BLVD STE A CAPE CORAL FL 33904	CAPE CORAL UNIT 59 BLK 4170 PB 19 PG 142 LOTS 15 + 16	<a href="#">View Comps</a> <a href="#">Change Address</a> <a href="#">2020 TRIM</a>
35-43-23-C4-02704.0150	<b>CAPE CORAL DEVELOPMENT INC</b>	332 NW 19TH ST CAPE CORAL FL 33993	<a href="#">Parcel Details</a> <a href="#">Aerial Viewer</a> <a href="#">Tax Estimator</a> <a href="#">Variance Report</a>
10043550	5601 SW 14TH PL CAPE CORAL FL 33914	CAPE CORAL UNIT 39 BLK 2704 PB 16 PG 147 LOTS 15 + 16	<a href="#">View Comps</a> <a href="#">Change Address</a> <a href="#">2020 TRIM</a>



[Modify Current Search](#)

[New Search](#)



# Real Property Search

Search by Name for 'Cape Coral development' found 86 matches

STRAP / Folio ID	Owner	Site Address / Property Description	Links
35-43-23-C3-02704.0190	<b>CAPE CORAL DEVELOPMENT INC</b> 5601 SW 14TH PL CAPE CORAL FL 33914	324 NW 19TH ST CAPE CORAL FL 33993	<a href="#">Parcel Details</a> <a href="#">Aerial Viewer</a> <a href="#">Tax Estimator</a> <a href="#">Variance Report</a>
10043552		CAPE CORAL UNIT 39 BLK 2704 PB 16 PG 147 LOTS 19 + 20	<a href="#">View Comps</a> <a href="#">Change Address</a> <a href="#">2020 TRIM</a>
35-43-23-C2-02742.0300	<b>CAPE CORAL DEVELOPMENT INC</b> 5601 SW 14TH PL CAPE CORAL FL 33914	309 NW 20TH ST CAPE CORAL FL 33993	<a href="#">Parcel Details</a> <a href="#">Aerial Viewer</a> <a href="#">Tax Estimator</a> <a href="#">Variance Report</a>
10044565		CAPE CORAL UNIT 39 BLK 2742 PB 16 PG 150 LOTS 30 + 31	<a href="#">View Comps</a> <a href="#">Change Address</a> <a href="#">2020 TRIM</a>
31-43-23-C2-04334.0380	<b>CAPE CORAL DEVELOPMENT INC</b> 4704 VINCENNES BLVD STE A CAPE CORAL FL 33904	2332 NW 35TH PL CAPE CORAL FL 33993	<a href="#">Parcel Details</a> <a href="#">Aerial Viewer</a> <a href="#">Tax Estimator</a> <a href="#">Variance Report</a>
10038365		CAPE CORAL UNIT 61 BLK 4334 PB 21 PG 18 LOTS 38 + 39	<a href="#">View Comps</a> <a href="#">Change Address</a> <a href="#">2020 TRIM</a>
25-43-22-C2-05186.0070	<b>CAPE CORAL DEVELOPMENT INC</b> 4704 VINCENNES BLVD STE A CAPE CORAL FL 33904	2751 NW 42ND AVE CAPE CORAL FL 33993	<a href="#">Parcel Details</a> <a href="#">Aerial Viewer</a> <a href="#">Tax Estimator</a> <a href="#">Variance Report</a>
10008633		CAPE CORAL UNIT 83 BLK 5186 PB 23 PG 50 LOTS 7 + 8	<a href="#">View Comps</a> <a href="#">Change Address</a> <a href="#">2020 TRIM</a>
26-43-23-C3-02784.0050	<b>CAPE CORAL DEVELOPMENT INC</b> 4704 VINCENNES BLVD STE A CAPE CORAL FL 33904	208 NW 28TH ST CAPE CORAL FL 33993	<a href="#">Parcel Details</a> <a href="#">Aerial Viewer</a> <a href="#">Tax Estimator</a> <a href="#">Variance Report</a>
10028689		CAPE CORAL UNIT 40 BLK 2784 PB 17 PG 90 LOTS 5 + 6	<a href="#">View Comps</a> <a href="#">Change Address</a> <a href="#">2020 TRIM</a>
26-43-23-C3-02789.0290	<b>CAPE CORAL DEVELOPMENT INC</b> 5601 SW 14TH PL CAPE CORAL FL 33914	2802 NW 1ST PL CAPE CORAL FL 33993	<a href="#">Parcel Details</a> <a href="#">Aerial Viewer</a> <a href="#">Tax Estimator</a> <a href="#">Variance Report</a>
10028754		CAPE CORAL UNIT 40 BLK 2789 PB 17 PG 87 LOTS 29 + 30	<a href="#">View Comps</a> <a href="#">Change Address</a> <a href="#">2020 TRIM</a>
33-43-23-C3-03869.0260	<b>CAPE CORAL DEVELOPMENT INC</b> 4704 VINCENNES BLVD STE A CAPE CORAL FL 33914	1630 NW 19TH TER CAPE CORAL FL 33993	<a href="#">Parcel Details</a> <a href="#">Aerial Viewer</a> <a href="#">Tax Estimator</a> <a href="#">Variance Report</a>
10040421		CAPE CORAL UNIT 53 BLK 3869 PB 19 PG 72 LOTS 26 + 27	<a href="#">View Comps</a> <a href="#">Change Address</a> <a href="#">2020 TRIM</a>

Search by Name for 'Cape Coral development' found 86 matches

STRAP / Folio ID	Owner	Site Address / Property Description	Links
03-44-23-C4-02849.0530	<b>CAPE CORAL DEVELOPMENT INC</b>	1020 NW 15TH PL CAPE CORAL FL 33993	<a href="#">Parcel Details</a> <a href="#">Aerial Viewer</a> <a href="#">Tax Estimator</a> <a href="#">Variance Report</a>
10050922	4704 VINCENNES BLVD STE A CAPE CORAL FL 33904	CAPE CORAL UNIT 41 BLK 2849 PB 17 PG 6 LOTS 53 + 54	<a href="#">View Comps</a> <a href="#">Change Address</a> <a href="#">2020 TRIM</a>
03-44-23-C1-02853.0280	<b>CAPE CORAL DEVELOPMENT INC</b>	1228 NW 12TH AVE CAPE CORAL FL 33993	<a href="#">Parcel Details</a> <a href="#">Aerial Viewer</a> <a href="#">Tax Estimator</a> <a href="#">Variance Report</a>
10051006	4704 VINCENNES BLVD STE A CAPE CORAL FL 33904	CAPE CORAL UNIT 41 BLK 2853 PB 17 PG 10 LOTS 28 + 29	<a href="#">View Comps</a> <a href="#">Change Address</a> <a href="#">2020 TRIM</a>
04-44-23-C1-03823.0210	<b>CAPE CORAL DEVELOPMENT INC</b>	1408 NW 21ST CT CAPE CORAL FL 33993	<a href="#">Parcel Details</a> <a href="#">Aerial Viewer</a> <a href="#">Tax Estimator</a> <a href="#">Variance Report</a>
10053569	4704 VINCENNES BLVD STE A CAPE CORAL FL 33904	CAPE CORAL UNIT 52 BLK 3823 PB 19 PG 59 LOTS 21 + 22	<a href="#">View Comps</a> <a href="#">Change Address</a> <a href="#">2020 TRIM</a>



[Modify Current Search](#)

[New Search](#)



# Real Property Search

Search by Name for 'Cape Coral development' found 86 matches

STRAP / Folio ID	Owner	Site Address / Property Description	Links
04-44-23-C1-03826.0340	<b>CAPE CORAL DEVELOPMENT INC</b> 4704 VINCENNES BLVD STE A CAPE CORAL FL 33904	1212 NW 21ST AVE CAPE CORAL FL 33993	<a href="#">Parcel Details</a> <a href="#">Aerial Viewer</a> <a href="#">Tax Estimator</a> <a href="#">Variance Report</a>
10053640		CAPE CORAL UNIT 52 BLK 3826 PB 19 PG 57 LOTS 34 + 35	<a href="#">View Comps</a> <a href="#">Change Address</a> <a href="#">2020 TRIM</a>
04-44-23-C4-03832.0430	<b>CAPE CORAL DEVELOPMENT INC</b> 4704 VINCENNES BLVD STE A CAPE CORAL FL 33904	1024 NW 24TH AVE CAPE CORAL FL 33993	<a href="#">Parcel Details</a> <a href="#">Aerial Viewer</a> <a href="#">Tax Estimator</a> <a href="#">Variance Report</a>
10053841		CAPE CORAL UNIT 52 BLK 3832 PB 19 PG 53 LOTS 43 + 44	<a href="#">View Comps</a> <a href="#">Change Address</a> <a href="#">2020 TRIM</a>
10-44-23-C4-03654.0220	<b>CAPE CORAL DEVELOPMENT INC + W DAVID KEY LLC</b> 4704 VINCENNES BLVD STE A CAPE CORAL FL 33904	107 CHIQUITA BLVD N CAPE CORAL FL 33993	<a href="#">Parcel Details</a> <a href="#">Aerial Viewer</a> <a href="#">Tax Estimator</a> <a href="#">Variance Report</a>
10603970		CAPE CORAL UNIT 48 BLK 3654 PB 17 &G 139 LOTS 22 + 23	<a href="#">View Comps</a> <a href="#">Change Address</a> <a href="#">2020 TRIM</a>
10-44-23-C4-03654.0240	<b>CAPE CORAL DEVELOPMENT INC + W DAVID KEY LLC</b> 4704 VINCENNES BLVD STE A CAPE CORAL FL 33904	111 CHIQUITA BLVD N CAPE CORAL FL 33993	<a href="#">Parcel Details</a> <a href="#">Aerial Viewer</a> <a href="#">Tax Estimator</a> <a href="#">Variance Report</a>
10603971		CAPE CORAL UNIT 48 BLK 3654 PB 17 &G 139 LOTS 24 + 25	<a href="#">View Comps</a> <a href="#">Change Address</a> <a href="#">2020 TRIM</a>
10-44-23-C4-03654.0260	<b>CAPE CORAL DEVELOPMENT INC + W DAVID KEY LLC</b> 4704 VINCENNES BLVD STE A CAPE CORAL FL 33904	115 CHIQUITA BLVD N CAPE CORAL FL 33993	<a href="#">Parcel Details</a> <a href="#">Aerial Viewer</a> <a href="#">Tax Estimator</a> <a href="#">Variance Report</a>
10603972		CAPE CORAL UNIT 48 BLK 3654 PB 17 &G 139 LOTS 26 + 27	<a href="#">View Comps</a> <a href="#">Change Address</a> <a href="#">2020 TRIM</a>
08-44-23-C3-03970.0270	<b>CAPE CORAL DEVELOPMENT LLC</b> 5601 SW 14TH PL CAPE CORAL FL 33914	303 NW 26TH AVE CAPE CORAL FL 33993	<a href="#">Parcel Details</a> <a href="#">Aerial Viewer</a> <a href="#">Tax Estimator</a> <a href="#">Variance Report</a>
10058411		CAPE CORAL UNIT 55 BLK 3970 PB 19 PG 100 LOTS 27 + 28	<a href="#">View Comps</a> <a href="#">Change Address</a> <a href="#">2020 TRIM</a>



[Modify Current Search](#)

[New Search](#)



# Real Property Search

Search by Name for 'maritime Properties' found 23 matches

STRAP / Folio ID	Owner	Site Address / Property Description	Links
22-44-23-C3-01912.0220	<b>BLR VENTURES INC + MARITIME PROPERTIES INC</b> 112 SW 59TH TER CAPE CORAL FL 33914	1515 SKYLINE BLVD CAPE CORAL FL 33991	<a href="#">Parcel Details</a> <a href="#">Aerial Viewer</a> <a href="#">Tax Estimator</a> <a href="#">Variance Report</a>
10075715		CAPE CORAL UNIT 63 BLK 1912 PB 21 PG 65 LOTS 22 + 23	<a href="#">View Comps</a> <a href="#">Change Address</a> <a href="#">2020 TRIM</a>
23-44-23-C4-01912.0010	<b>BMC ASSOCIATES INC + MARITIME PROPERTIES INC</b> 2930 DEL PRADO BLVD S UNIT A CAPE CORAL FL 33904	1530 SW 7TH CT CAPE CORAL FL 33991	<a href="#">Parcel Details</a> <a href="#">Aerial Viewer</a> <a href="#">Tax Estimator</a> <a href="#">Variance Report</a>
10066846		CAPE CORAL UNIT 28 BLK 1912 PB 14 PG 102 LOTS 1 + 2	<a href="#">View Comps</a> <a href="#">Change Address</a> <a href="#">2020 TRIM</a>
07-44-23-C3-04127.0630	<b>ESTA Y RUBINSTEIN TRUST + ARKIN FAMILY TRUST ET AL</b> 1375 JACKSON ST #304 FORT MYERS FL 33901	16 BURNT STORE RD N CAPE CORAL FL 33993	<a href="#">Parcel Details</a> <a href="#">Aerial Viewer</a> <a href="#">Tax Estimator</a> <a href="#">Variance Report</a>
10056678		CAPE CORAL UNIT 59 BLK 4127 PB 19 PG 143 LOTS 63 THRU 66	<a href="#">View Comps</a> <a href="#">Change Address</a> <a href="#">2020 TRIM</a>
09-44-23-C4-03736.0010	<b>MARITIME PROPERTIES INC</b> 112 SW 59TH TER CAPE CORAL FL 33914	2238 NW 2ND ST CAPE CORAL FL 33993	<a href="#">Parcel Details</a> <a href="#">Aerial Viewer</a> <a href="#">Tax Estimator</a> <a href="#">Variance Report</a>
10060331		CAPE CORAL UNIT 51 BLK 3736 PB 19 PG 3 LOTS 1 + 2	<a href="#">View Comps</a> <a href="#">Change Address</a> <a href="#">2020 TRIM</a>
34-43-23-C4-02951.0200	<b>MARITIME PROPERTIES INC</b> 112 SW 59TH TER CAPE CORAL FL 33914	1208 NW 19TH ST CAPE CORAL FL 33993	<a href="#">Parcel Details</a> <a href="#">Aerial Viewer</a> <a href="#">Tax Estimator</a> <a href="#">Variance Report</a>
10042306		CAPE CORAL UNIT 42 BLK 2951 PB 17 PG 37 LOTS 20 + 21	<a href="#">View Comps</a> <a href="#">Change Address</a> <a href="#">2020 TRIM</a>
34-43-23-C3-02952.0070	<b>MARITIME PROPERTIES INC</b> 112 SW 59TH TERR CAPE CORAL FL 33914	1122 NW 19TH ST CAPE CORAL FL 33993	<a href="#">Parcel Details</a> <a href="#">Aerial Viewer</a> <a href="#">Tax Estimator</a> <a href="#">Variance Report</a>
10042321		CAPE CORAL UNIT 42 BLK 2952 PB 17 PG 37 LOTS 7 + 8	<a href="#">View Comps</a> <a href="#">Change Address</a> <a href="#">2020 TRIM</a>
12-44-23-C2-02378.0070	<b>MARITIME PROPERTIES INC</b> 112 SW 59TH TER CAPE CORAL FL 33914	562 NE 4TH TER CAPE CORAL FL 33909	<a href="#">Parcel Details</a> <a href="#">Aerial Viewer</a> <a href="#">Tax Estimator</a> <a href="#">Variance Report</a>
10047805		CAPE CORAL UNIT 35 BLK 2378 PB 16 PG 103 LOTS 7 + 8	<a href="#">View Comps</a> <a href="#">Change Address</a> <a href="#">2020 TRIM</a>



Search by Name for 'maritime Properties' found 23 matches

STRAP / Folio ID	Owner	Site Address / Property Description	Links
12-44-23-C2-02378.0220	MARITIME PROPERTIES INC	644 NE 4TH TER CAPE CORAL FL 33909	<a href="#">Parcel Details</a> <a href="#">Aerial Viewer</a> <a href="#">Tax Estimator</a> <a href="#">Variance Report</a>
10047811	112 59TH TER CAPE CORAL FL 33914	CAPE CORAL UNIT 35 BLK 2378 PB 16 PG 103 LOTS 22 + 23	<a href="#">View Comps</a> <a href="#">Change Address</a> <a href="#">2020 TRIM</a>
07-44-24-C1-02003.0210	MARITIME PROPERTIES INC	ACCESS UNDETERMINED CAPE CORAL FL 33909	<a href="#">Parcel Details</a> <a href="#">Aerial Viewer</a> <a href="#">Tax Estimator</a> <a href="#">Variance Report</a>
10154303	112 SW 59TH TER CAPE CORAL FL 33914	CAPE CORAL UNIT 31 BLK 2003 PB 14 PG 152 LOT 21	<a href="#">View Comps</a> <a href="#">Change Address</a> <a href="#">2020 TRIM</a>
08-45-24-C1-00377.0010	MARITIME PROPERTIES INC	4229/4231 SE 19TH AVE CAPE CORAL FL 33904	<a href="#">Parcel Details</a> <a href="#">Aerial Viewer</a> <a href="#">Tax Estimator</a> <a href="#">Variance Report</a>
10190470	112 SW 59TH TER CAPE CORAL FL 33914	CAPE CORAL UNIT 7 BLK 377 PB 12 PG 106 LOTS 1 + 2	<a href="#">View Comps</a> <a href="#">Change Address</a> <a href="#">2020 TRIM</a>



[Modify Current Search](#)

[New Search](#)



# Real Property Search

Search by Name for 'maritime Properties' found 23 matches

STRAP / Folio ID	Owner	Site Address / Property Description	Links
07-45-24-C4-00358.0160	MARITIME PROPERTIES INC 112 SW 59TH TER CAPE CORAL FL 33914	4704 VINCENNES BLVD CAPE CORAL FL 33904	<a href="#">Parcel Details</a> <a href="#">Aerial Viewer</a> <a href="#">Tax Estimator</a> <a href="#">Variance Report</a>
10192692		CAPE CORAL UNIT 8 BLK 358 PB 13 PG 3 LOTS 16 + 17	<a href="#">View Comps</a> <a href="#">Change Address</a> <a href="#">2020 TRIM</a>
13-45-26-05-00043.0100	MARITIME PROPERTIES INC 4704 VINCENNES BLVD STE A CAPE CORAL FL 33904	2700 54TH ST SW LEHIGH ACRES FL 33976	<a href="#">Parcel Details</a> <a href="#">Aerial Viewer</a> <a href="#">Tax Estimator</a> <a href="#">Variance Report</a>
10350455		LEHIGH ACRES UNIT 5 BLK 43 PB 15 PG 99 LOT 10	<a href="#">View Comps</a> <a href="#">Change Address</a> <a href="#">2020 TRIM</a>
07-45-27-10-00048.0250	MARITIME PROPERTIES INC 112 SW 59TH TER CAPE CORAL FL 33914	379 PALMYRA AVE LEHIGH ACRES FL 33974	<a href="#">Parcel Details</a> <a href="#">Aerial Viewer</a> <a href="#">Tax Estimator</a> <a href="#">Variance Report</a>
10405257		SOUTHWOOD UNIT 10 BLK 48 PB 26 PG 70 LOT 25	<a href="#">View Comps</a> <a href="#">Change Address</a> <a href="#">2020 TRIM</a>
03-45-23-C3-03307.0730	MARITIME PROPERTIES INC 112 SW 59TH TER CAPE CORAL FL 33914	3818 SKYLINE BLVD CAPE CORAL FL 33914	<a href="#">Parcel Details</a> <a href="#">Aerial Viewer</a> <a href="#">Tax Estimator</a> <a href="#">Variance Report</a>
10093232		CAPE CORAL UNIT 66 BLK 3307 PB 22 PG 5 LOT 73 + 74 + 75 + 10 FT VAC OR 2225 PG 4782	<a href="#">View Comps</a> <a href="#">Change Address</a> <a href="#">2020 TRIM</a>
33-44-23-C3-06068.0180	MARITIME PROPERTIES INC 112 SW 59TH TER CAPE CORAL FL 33914	3015 SW 16TH PL CAPE CORAL FL 33914	<a href="#">Parcel Details</a> <a href="#">Aerial Viewer</a> <a href="#">Tax Estimator</a> <a href="#">Variance Report</a>
10603511		CAPE CORAL UNIT 96 BLK 6068 PB 25 PG 49 LOT 18	<a href="#">View Comps</a> <a href="#">Change Address</a> <a href="#">2020 TRIM</a>
33-44-23-C3-06068.0190	MARITIME PROPERTIES INC 112 SW 59TH TER CAPE CORAL FL 33914	3014 CHIQUITA BLVD S CAPE CORAL FL 33914	<a href="#">Parcel Details</a> <a href="#">Aerial Viewer</a> <a href="#">Tax Estimator</a> <a href="#">Variance Report</a>
10603512		CAPE CORAL UNIT 96 BLK 6068 PB 25 PG 49 LOT 19	<a href="#">View Comps</a> <a href="#">Change Address</a> <a href="#">2020 TRIM</a>
07-44-24-C1-02001.0010	MARITIME PROPERTIES INC + DINEEN THOMAS J & MARY ANN 112 SW 59TH TER CAPE CORAL FL 33914	NE PINE ISLAND RD CAPE CORAL FL 33909	<a href="#">Parcel Details</a> <a href="#">Aerial Viewer</a> <a href="#">Tax Estimator</a> <a href="#">Variance Report</a> <a href="#">View Comps</a> <a href="#">Change Address</a> <a href="#">2020 TRIM</a>

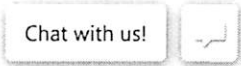
Search by Name for 'maritime Properties' found 23 matches

STRAP / Folio ID	Owner	Site Address / Property Description	Links
10154269		CAPE CORAL UNIT 31 BLK.2001 PB 14 PG 150 LOT 1	
14-45-27-13-00071.0040	<b>MARITIME PROPERTIES INC + GAMBIER PROPERTIES</b>	618 PARKER AVE S LEHIGH ACRES FL 33974	<a href="#">Parcel Details</a> <a href="#">Aerial Viewer</a> <a href="#">Tax Estimator</a> <a href="#">Variance Report</a>
10416015	112 SW 59TH TER CAPE CORAL FL 33914	LEHIGH ACRES UNIT 13 BLK 71 PB 15 PG 145 LOT 4	<a href="#">View Comps</a> <a href="#">Change Address</a> <a href="#">2020 TRIM</a>
23-44-23-C4-01912.003A	<b>MARITIME PROPERTIES INC + BLR VENTURES INC</b>	1524 SW 7TH CT CAPE CORAL FL 33991	<a href="#">Parcel Details</a> <a href="#">Aerial Viewer</a> <a href="#">Tax Estimator</a> <a href="#">Variance Report</a>
10542579	2930 DEL PRADO BLVD S #A CAPE CORAL FL 33909	CAPE CORAL UNIT 28 BLK 1912 PB 14 PG 102 LOTS 3 THRU 7	<a href="#">View Comps</a> <a href="#">Change Address</a> <a href="#">2020 TRIM</a>
21-44-23-C2-00100.0320	<b>MARITIME PROPERTIES INC + IRR VENTURES INC</b>	940 RIDGE RD CAPE CORAL FL 33991	<a href="#">Parcel Details</a> <a href="#">Aerial Viewer</a> <a href="#">Tax Estimator</a> <a href="#">Variance Report</a>
10573958	112 SW 59TH TER CAPE CORAL FL 33914	CORAL RIDGE ESTATES UNREC LOTS 32 THRU 34 OR 373 PG 62	<a href="#">View Comps</a> <a href="#">Change Address</a> <a href="#">2020 TRIM</a>



[Modify Current Search](#)

[New Search](#)



# Real Property Search

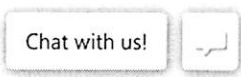
Search by Name for 'maritime Properties' found 23 matches

STRAP / Folio ID	Owner	Site Address / Property Description	Links
22-44-23-C3-01912.0240	<b>MARITIME PROPERTIES INC + BLR VENTURES INC</b> 2930 DEL PRADO BLVD S #A CAPE CORAL FL 33909	1525 SKYLINE BLVD CAPE CORAL FL 33991	<a href="#">Parcel Details</a> <a href="#">Aerial Viewer</a> <a href="#">Tax Estimator</a> <a href="#">Variance Report</a>
10075716		CAPE CORAL UNIT 63 BLK 1912 PB 21 PG 65 LOTS 24 THUR 30	<a href="#">View Comps</a> <a href="#">Change Address</a> <a href="#">2020 TRIM</a>
26-44-23-C2-03083.0490	<b>MARITIME PROPERTIES INC + BLR VENTURES INC</b> 2930 DEL PRADO BLVD S #A CAPE CORAL FL 33909	1614 SANTA BARBARA BLVD CAPE CORAL FL 33991	<a href="#">Parcel Details</a> <a href="#">Aerial Viewer</a> <a href="#">Tax Estimator</a> <a href="#">Variance Report</a>
10086154		CAPE CORAL UNIT 62 BLK 3083 PB 21 PG 38 LOTS 49 THRU 52 + E 10 FT OF VAC ALLEY OR 3665 PG 3913	<a href="#">View Comps</a> <a href="#">Change Address</a> <a href="#">2020 TRIM</a>
25-44-27-06-00021.0020	<b>WILLIAMS LINDA + MARITIME PROPERTIES INC</b> 4704 VINCENNES BLVD CAPE CORAL FL 33904	520 MONROE AVE LEHIGH ACRES FL 33972	<a href="#">Parcel Details</a> <a href="#">Aerial Viewer</a> <a href="#">Tax Estimator</a> <a href="#">Variance Report</a>
10383929		LEHIGH ACRES UNIT 6 BLK.21 DB 254 PG 45 LOT 2	<a href="#">View Comps</a> <a href="#">Change Address</a> <a href="#">2020 TRIM</a>



[Modify Current Search](#)

[New Search](#)



# Real Property Search

Search by Name for 'Big Marlin Properties' found 42 matches

STRAP / Folio ID	Owner	Site Address / Property Description	Links
07-44-23-C3-04127.0130	<b>ARKIN FAMILY TRUST + BIG MARLIN PROPERTIES LLC</b> 2324 SE 27TH ST CAPE CORAL FL 33904	101 NW 32ND PL CAPE CORAL FL 33993	<a href="#">Parcel Details</a> <a href="#">Aerial Viewer</a> <a href="#">Tax Estimator</a> <a href="#">Variance Report</a>
10056661		CAPE CORAL UNIT 59 BLK 4127 PB 19 PG 143 LOTS 13 + 14	<a href="#">View Comps</a> <a href="#">Change Address</a> <a href="#">2020 TRIM</a>
24-43-22-C2-05450.0030	<b>BIG MARLIN PROPERTIES LLC</b> 4704 VINCENNES BLVD CAPE CORAL FL 33904	4210 NW 37TH ST CAPE CORAL FL 33993	<a href="#">Parcel Details</a> <a href="#">Aerial Viewer</a> <a href="#">Tax Estimator</a> <a href="#">Variance Report</a>
10007284		CAPE CORAL UNIT 90 BLK 5450 PB 24 PG 24 LOTS 3 + 4	<a href="#">View Comps</a> <a href="#">Change Address</a> <a href="#">2020 TRIM</a>
02-46-22-02-0000E.0160	<b>BIG MARLIN PROPERTIES LLC</b> 112 SW 59TH TER CAPE CORAL FL 33914	2843 OLEANDER ST SAINT JAMES CITY FL 33956	<a href="#">Parcel Details</a> <a href="#">Aerial Viewer</a> <a href="#">Tax Estimator</a> <a href="#">Variance Report</a>
10019210		GULFHAVEN UNIT L BLK E PB 9 PG 81 LOT 16	<a href="#">View Comps</a> <a href="#">Change Address</a> <a href="#">2020 TRIM</a>
26-43-23-C1-02818.0160	<b>BIG MARLIN PROPERTIES LLC</b> 4704 VINCENNES BLVD CAPE CORAL FL 33904	612 NW 28TH TER CAPE CORAL FL 33993	<a href="#">Parcel Details</a> <a href="#">Aerial Viewer</a> <a href="#">Tax Estimator</a> <a href="#">Variance Report</a>
10029601		CAPE CORAL UNIT 40 BLK 2818 PB 17 PG 88 LOTS 16 + 17	<a href="#">View Comps</a> <a href="#">Change Address</a> <a href="#">2020 TRIM</a>
27-43-23-C4-03011.0310	<b>BIG MARLIN PROPERTIES LLC</b> 4704 VINCENNES BLVD CAPE CORAL FL 33904	2600 NW 14TH PL CAPE CORAL FL 33993	<a href="#">Parcel Details</a> <a href="#">Aerial Viewer</a> <a href="#">Tax Estimator</a> <a href="#">Variance Report</a>
10033585		CAPE CORAL UNIT 43 BLK 3011 PB 17 PG 52 LOTS 31 + 32	<a href="#">View Comps</a> <a href="#">Change Address</a> <a href="#">2020 TRIM</a>
34-43-23-C3-02912.0010	<b>BIG MARLIN PROPERTIES LLC</b> 112 SW 59TH TER CAPE CORAL FL 33914	1803 NW 9TH AVE CAPE CORAL FL 33993	<a href="#">Parcel Details</a> <a href="#">Aerial Viewer</a> <a href="#">Tax Estimator</a> <a href="#">Variance Report</a>
10041440		CAPE CORAL UNIT 42 BLK 2912 PB 17 PG 38 LOTS 1 + 2	<a href="#">View Comps</a> <a href="#">Change Address</a> <a href="#">2020 TRIM</a>
35-43-23-C3-02710.A870	<b>BIG MARLIN PROPERTIES LLC</b> 112 SW 59TH TER CAPE CORAL FL 33914	325 DIPLOMAT PKWY W CAPE CORAL FL 33993	<a href="#">Parcel Details</a> <a href="#">Aerial Viewer</a> <a href="#">Tax Estimator</a> <a href="#">Variance Report</a> <a href="#">View Comps</a> <a href="#">Change Address</a> <a href="#">2020 TRIM</a>



Search by Name for 'Big Marlin Properties' found 42 matches

STRAP / Folio ID	Owner	Site Address / Property Description	Links
10043718		CAPE CORAL UNIT 39 BLK 2710A PB 16 PG 144 LOTS 87 + 88	
35-43-23-C3- 02710.A890	<b>BIG MARLIN PROPERTIES LLC</b>	321 DIPLOMAT PKWY W CAPE CORAL FL 33993	<a href="#">Parcel Details</a> <a href="#">Aerial Viewer</a> <a href="#">Tax Estimator</a> <a href="#">Variance Report</a>
10043719	4704 VINCENNES BLVD CAPE CORAL FL 33904	CAPE CORAL UNIT 39 BLK 2710A PB 16 PG 144 LOTS 89 THRU 91	<a href="#">View Comps</a> <a href="#">Change Address</a> <a href="#">2020 TRIM</a>
35-43-23-C3- 02710.A920	<b>BIG MARLIN PROPERTIES LLC</b>	315 DIPLOMAT PKWY W CAPE CORAL FL 33993	<a href="#">Parcel Details</a> <a href="#">Aerial Viewer</a> <a href="#">Tax Estimator</a> <a href="#">Variance Report</a>
10043720	112 SW 59TH TER CAPE CORAL FL 33914	CAPE CORAL UNIT 39 BLK 2710A PB 16 PG 144 LOTS 92 + 93	<a href="#">View Comps</a> <a href="#">Change Address</a> <a href="#">2020 TRIM</a>
35-43-23-C3- 02710.A940	<b>BIG MARLIN PROPERTIES LLC</b>	313 DIPLOMAT PKWY W CAPE CORAL FL 33993	<a href="#">Parcel Details</a> <a href="#">Aerial Viewer</a> <a href="#">Tax Estimator</a> <a href="#">Variance Report</a>
10043721	112 SW 59TH TER CAPE CORAL FL 33914	CAPE CORAL UNIT 39 BLK 2710A PB 16 PG 144 LOT 94	<a href="#">View Comps</a> <a href="#">Change Address</a> <a href="#">2020 TRIM</a>



[Modify Current Search](#)

[New Search](#)



# Real Property Search

Search by Name for 'Big Marlin Properties' found 42 matches

STRAP / Folio ID	Owner	Site Address / Property Description	Links
12-44-23-C2-02378.0010	<b>BIG MARLIN PROPERTIES LLC</b> 112 SW 59TH TER CAPE CORAL FL 33914	550 NE 4TH TER CAPE CORAL FL 33909	<a href="#">Parcel Details</a> <a href="#">Aerial Viewer</a> <a href="#">Tax Estimator</a> <a href="#">Variance Report</a>
10047802		CAPE CORAL UNIT 35 BLK.2378 PB 16 PG 103 LOTS 1 + 2	<a href="#">View Comps</a> <a href="#">Change Address</a> <a href="#">2020 TRIM</a>
12-44-23-C1-02405.0030	<b>BIG MARLIN PROPERTIES LLC</b> 112 SW 59TH TER CAPE CORAL FL 33914	617 NE 2ND AVE CAPE CORAL FL 33909	<a href="#">Parcel Details</a> <a href="#">Aerial Viewer</a> <a href="#">Tax Estimator</a> <a href="#">Variance Report</a>
10048363		CAPE CORAL UNIT 35 BLK 2405 PB 16 PG 109 LOTS 3 + 4	<a href="#">View Comps</a> <a href="#">Change Address</a> <a href="#">2020 TRIM</a>
02-44-23-C4-02556.0590	<b>BIG MARLIN PROPERTIES LLC</b> 4704 VINCENNES BLVD CAPE CORAL FL 33904	503 TROPICANA PKWY W CAPE CORAL FL 33993	<a href="#">Parcel Details</a> <a href="#">Aerial Viewer</a> <a href="#">Tax Estimator</a> <a href="#">Variance Report</a>
10048728		CAPE CORAL UNIT 38 BLK 2556 PB 16 PG 88 LOTS 59 + 60	<a href="#">View Comps</a> <a href="#">Change Address</a> <a href="#">2020 TRIM</a>
02-44-23-C4-02641.0370	<b>BIG MARLIN PROPERTIES LLC</b> 112 SW 59TH TER CAPE CORAL FL 33914	523 NW 11TH ST CAPE CORAL FL 33993	<a href="#">Parcel Details</a> <a href="#">Aerial Viewer</a> <a href="#">Tax Estimator</a> <a href="#">Variance Report</a>
10049418		CAPE CORAL UNIT 38 BLK 2641 PB 16 PG 91 LOTS 37 + 38	<a href="#">View Comps</a> <a href="#">Change Address</a> <a href="#">2020 TRIM</a>
03-44-23-C2-02881.0400	<b>BIG MARLIN PROPERTIES LLC</b> 112 SW 59TH TER CAPE CORAL FL 33914	1105 NW 14TH ST CAPE CORAL FL 33993	<a href="#">Parcel Details</a> <a href="#">Aerial Viewer</a> <a href="#">Tax Estimator</a> <a href="#">Variance Report</a>
10051647		CAPE CORAL UNIT 41 BLK 2881 PB 17 PG 13 LOTS 40 + 41	<a href="#">View Comps</a> <a href="#">Change Address</a> <a href="#">2020 TRIM</a>
03-44-23-C2-02882.0220	<b>BIG MARLIN PROPERTIES LLC</b> 112 SW 59TH TERR CAPE CORAL FL 33914	1104 NW 15TH ST CAPE CORAL FL 33993	<a href="#">Parcel Details</a> <a href="#">Aerial Viewer</a> <a href="#">Tax Estimator</a> <a href="#">Variance Report</a>
10051668		CAPE CORAL UNIT 41 BLK 2882 PB 17 PG 13 LOTS 22 + 23	<a href="#">View Comps</a> <a href="#">Change Address</a> <a href="#">2020 TRIM</a>
04-44-23-C4-03832.0250	<b>BIG MARLIN PROPERTIES LLC</b> 112 SW 59TH TER CAPE CORAL FL 33914	1121 EL DORADO BLVD N CAPE CORAL FL 33993	<a href="#">Parcel Details</a> <a href="#">Aerial Viewer</a> <a href="#">Tax Estimator</a> <a href="#">Variance Report</a>
10053832		CAPE CORAL UNIT 52 BLK 3832 PB 19 PG 56 LOTS 25 + 26	<a href="#">View Comps</a> <a href="#">Change Address</a> <a href="#">2020 TRIM</a>

Search by Name for 'Big Marlin Properties' found 42 matches


STRAP / Folio ID	Owner	Site Address / Property Description	Links
07-44-23-C2-04129.0710	<b>BIG MARLIN PROPERTIES LLC</b>	418 BURNT STORE RD N CAPE CORAL FL 33993	<a href="#">Parcel Details</a> <a href="#">Aerial Viewer</a> <a href="#">Tax Estimator</a> <a href="#">Variance Report</a>
10056730	4704 VINCENNES BLVD CAPE CORAL FL 33904	CAPE CORAL UNIT 59 BLK 4129 PB 19 PG 150 LOTS 71 + 72	<a href="#">View Comps</a> <a href="#">Change Address</a> <a href="#">2020 TRIM</a>
07-44-23-C2-04129.0730	<b>BIG MARLIN PROPERTIES LLC</b>	414 BURNT STORE RD N CAPE CORAL FL 33993	<a href="#">Parcel Details</a> <a href="#">Aerial Viewer</a> <a href="#">Tax Estimator</a> <a href="#">Variance Report</a>
10056731	4704 VINCENNES BLVD CAPE CORAL FL 33904	CAPE CORAL UNIT 59 BLK 4129 PB 19 PG 150 LOTS 73 + 74	<a href="#">View Comps</a> <a href="#">Change Address</a> <a href="#">2020 TRIM</a>
08-44-23-C3-03970.0350	<b>BIG MARLIN PROPERTIES LLC</b>	314 NW 25TH PL CAPE CORAL FL 33993	<a href="#">Parcel Details</a> <a href="#">Aerial Viewer</a> <a href="#">Tax Estimator</a> <a href="#">Variance Report</a>
10058415	4704 VINCENNES BLVD CAPE CORAL FL 33904	CAPE CORAL UNIT 55 BLK.3970 PB 19 PG 100 LOTS 35 + 36	<a href="#">View Comps</a> <a href="#">Change Address</a> <a href="#">2020 TRIM</a>



[Modify Current Search](#)

[New Search](#)





# Real Property Search

Search by Name for 'Big Marlin Properties' found 42 matches

STRAP / Folio ID	Owner	Site Address / Property Description	Links
08-44-23-C4-03974.0660	<b>BIG MARLIN PROPERTIES LLC</b> 112 SW 59TH TER CAPE CORAL FL 33914	2835 NW EMBERS TER CAPE CORAL FL 33993	<a href="#">Parcel Details</a> <a href="#">Aerial Viewer</a> <a href="#">Tax Estimator</a> <a href="#">Variance Report</a>
10058592		CAPE CORAL UNIT 55 BLK 3974 PB 19 PG 94 LOTS 66 + 67	<a href="#">View Comps</a> <a href="#">Change Address</a> <a href="#">2020 TRIM</a>
08-44-23-C2-04000.0130	<b>BIG MARLIN PROPERTIES LLC</b> 4704 VINCENNES BLVD CAPE CORAL FL 33904	425 NW 25TH PL CAPE CORAL FL 33993	<a href="#">Parcel Details</a> <a href="#">Aerial Viewer</a> <a href="#">Tax Estimator</a> <a href="#">Variance Report</a>
10059255		CAPE CORAL UNIT 55 BLK 4000 PB 19 PG 103 LOTS 13 + 14	<a href="#">View Comps</a> <a href="#">Change Address</a> <a href="#">2020 TRIM</a>
09-44-23-C2-03764.0410	<b>BIG MARLIN PROPERTIES LLC</b> 112 S 59TH TER CAPE CORAL FL 33914	1727 NW 4TH TER CAPE CORAL FL 33993	<a href="#">Parcel Details</a> <a href="#">Aerial Viewer</a> <a href="#">Tax Estimator</a> <a href="#">Variance Report</a>
10061260		CAPE CORAL UNIT 51 BLK 3764 PB 19 PG 13 LOTS 41 + 42	<a href="#">View Comps</a> <a href="#">Change Address</a> <a href="#">2020 TRIM</a>
18-44-23-C1-05312.0200	<b>BIG MARLIN PROPERTIES LLC</b> 112 SW 59TH TER CAPE CORAL FL 33914	3718 SW 1ST TER CAPE CORAL FL 33991	<a href="#">Parcel Details</a> <a href="#">Aerial Viewer</a> <a href="#">Tax Estimator</a> <a href="#">Variance Report</a>
10072437		CAPE CORAL UNIT 58 BLK 5312 PB 23 PG 145 LOTS 20 + 21	<a href="#">View Comps</a> <a href="#">Change Address</a> <a href="#">2020 TRIM</a>
24-44-23-C4-01006.0070	<b>BIG MARLIN PROPERTIES LLC</b> 4704 VINCENNES BLVD CAPE CORAL FL 33904	1418 SE 1ST PL CAPE CORAL FL 33990	<a href="#">Parcel Details</a> <a href="#">Aerial Viewer</a> <a href="#">Tax Estimator</a> <a href="#">Variance Report</a>
10079241		CAPE CORAL UNIT 24 BLK 1006 PB 14 PG 64 LOTS 7 + 8	<a href="#">View Comps</a> <a href="#">Change Address</a> <a href="#">2020 TRIM</a>
24-44-23-C2-01060.0180	<b>BIG MARLIN PROPERTIES LLC</b> 4704 VINCENNES BLVD CAPE CORAL FL 33904	715 SE 9TH TER CAPE CORAL FL 33990	<a href="#">Parcel Details</a> <a href="#">Aerial Viewer</a> <a href="#">Tax Estimator</a> <a href="#">Variance Report</a>
10080277		CAPE CORAL UNIT 24 BLK 1060 PB 14 PG 77 LOTS 18 + 19	<a href="#">View Comps</a> <a href="#">Change Address</a> <a href="#">2020 TRIM</a>
24-44-23-C2-01060.0280	<b>BIG MARLIN PROPERTIES LLC</b> 4704 VINCENNES BLVD CAPE CORAL FL 33904	708 SE 9TH ST CAPE CORAL FL 33990	<a href="#">Parcel Details</a> <a href="#">Aerial Viewer</a> <a href="#">Tax Estimator</a> <a href="#">Variance Report</a>
10080282		CAPE CORAL UNIT 24 BLK 1060 PB 14 PG 77 LOTS 28 + 29	<a href="#">View Comps</a> <a href="#">Change Address</a> <a href="#">2020 TRIM</a>

Search by Name for 'Big Marlin Properties' found 42 matches

STRAP / Folio ID	Owner ↘	Site Address / Property Description	Links
24-44-23-C2-01068.0370	<b>BIG MARLIN PROPERTIES LLC</b> 112 SW 59TH TER CAPE CORAL FL 33914	606 SE 8TH TER CAPE CORAL FL 33990  CAPE CORAL UNIT 24 BLK 1068 PB 14 PG 77 LOTS 37 + 38	<a href="#">Parcel Details</a> <a href="#">Aerial Viewer</a> <a href="#">Tax Estimator</a> <a href="#">Variance Report</a> <a href="#">View Comps</a> <a href="#">Change Address</a> <a href="#">2020 TRIM</a>
10080332			
26-44-23-C2-03084.0680	<b>BIG MARLIN PROPERTIES LLC</b> 112 SW 59TH TER CAPE CORAL FL 33914	1822 SW SANTA BARBARA PL CAPE CORAL FL 33991  CAPE CORAL UNIT 62 BLK 3084 PB 21 PG 35 LOTS 68 THRU 70	<a href="#">Parcel Details</a> <a href="#">Aerial Viewer</a> <a href="#">Tax Estimator</a> <a href="#">Variance Report</a> <a href="#">View Comps</a> <a href="#">Change Address</a> <a href="#">2020 TRIM</a>
10086196			
18-43-24-C4-05701.0250	<b>BIG MARLIN PROPERTIES LLC</b> 112 SW 59TH TER CAPE CORAL FL 33914	3912 NE 9TH PL CAPE CORAL FL 33909  CAPE CORAL UNIT 87 BLK 5701 PB 24 PG 74 LOTS 25 + 26	<a href="#">Parcel Details</a> <a href="#">Aerial Viewer</a> <a href="#">Tax Estimator</a> <a href="#">Variance Report</a> <a href="#">View Comps</a> <a href="#">Change Address</a> <a href="#">2020 TRIM</a>
10132011			



[Modify Current Search](#)

[New Search](#)



# Real Property Search

Search by Name for 'Big Marlin Properties' found 42 matches

STRAP / Folio ID	Owner	Site Address / Property Description	Links
17-43-24-C2-05800.0410	<b>BIG MARLIN PROPERTIES LLC</b> 112 SW 59TH TER CAPE CORAL FL 33914	4224 NE 22ND PL CAPE CORAL FL 33909	<a href="#">Parcel Details</a> <a href="#">Aerial Viewer</a> <a href="#">Tax Estimator</a> <a href="#">Variance Report</a>
10133952		CAPE CORAL UNIT 88 BLK 5800 PB 24 PG 136 LOTS 41 + 42	<a href="#">View Comps</a> <a href="#">Change Address</a> <a href="#">2020 TRIM</a>
19-43-24-C2-05593.0780	<b>BIG MARLIN PROPERTIES LLC</b> 112 SW 59TH TER CAPE CORAL FL 33914	3514 NE 14TH PL CAPE CORAL FL 33909	<a href="#">Parcel Details</a> <a href="#">Aerial Viewer</a> <a href="#">Tax Estimator</a> <a href="#">Variance Report</a>
10135725		CAPE CORAL UNIT 84 BLK 5593 PB 24 PG 44 LOTS 78 + 79	<a href="#">View Comps</a> <a href="#">Change Address</a> <a href="#">2020 TRIM</a>
07-44-24-C1-02006.0150	<b>BIG MARLIN PROPERTIES LLC</b> 112 SW 59TH TER CAPE CORAL FL 33914	730 ANDALUSIA BLVD CAPE CORAL FL 33909	<a href="#">Parcel Details</a> <a href="#">Aerial Viewer</a> <a href="#">Tax Estimator</a> <a href="#">Variance Report</a>
10154429		CAPE CORAL UNIT 31 BLK 2006 PB 14 PG 151 LOTS 15 + 16	<a href="#">View Comps</a> <a href="#">Change Address</a> <a href="#">2020 TRIM</a>
07-44-24-C1-02015.0270	<b>BIG MARLIN PROPERTIES LLC</b> 112 SW 59TH TER CAPE CORAL FL 33914	1041 NE 8TH ST CAPE CORAL FL 33909	<a href="#">Parcel Details</a> <a href="#">Aerial Viewer</a> <a href="#">Tax Estimator</a> <a href="#">Variance Report</a>
10154698		CAPE CORAL UNIT 31 BLK 2015 PB 14 PG 155 LOTS 27 + 28	<a href="#">View Comps</a> <a href="#">Change Address</a> <a href="#">2020 TRIM</a>
33-44-26-08-00005.0080	<b>BIG MARLIN PROPERTIES LLC</b> 112 SW 59TH TER CAPE CORAL FL 33914	4675/4677 GOLFVIEW BLVD LEHIGH ACRES FL 33973	<a href="#">Parcel Details</a> <a href="#">Aerial Viewer</a> <a href="#">Tax Estimator</a> <a href="#">Variance Report</a>
10330791		LEHIGH ESTATES UNIT 8 BLK 5 PB 15 PG 88 LOT 8	<a href="#">View Comps</a> <a href="#">Change Address</a> <a href="#">2020 TRIM</a>
33-44-26-08-00017.0140	<b>BIG MARLIN PROPERTIES LLC</b> 112 SW 59TH TER CAPE CORAL FL 33914	300/302 IVAN AVE S LEHIGH ACRES FL 33973	<a href="#">Parcel Details</a> <a href="#">Aerial Viewer</a> <a href="#">Tax Estimator</a> <a href="#">Variance Report</a>
10330997		LEHIGH ESTATES UNIT 8 BLK 17 PB 15 PG 88 LOT 14	<a href="#">View Comps</a> <a href="#">Change Address</a> <a href="#">2020 TRIM</a>
04-45-26-04-00002.0040	<b>BIG MARLIN PROPERTIES LLC</b> 112 SW 59TH TERR CAPE CORAL FL 33914	4653/4655 LEONARD BLVD S LEHIGH ACRES FL 33973	<a href="#">Parcel Details</a> <a href="#">Aerial Viewer</a> <a href="#">Tax Estimator</a> <a href="#">Variance Report</a>
10342094		LEHIGH ESTATES UNIT 4 BLK 2 PB 15 PG 84 LOT 4	<a href="#">View Comps</a> <a href="#">Change Address</a> <a href="#">2020 TRIM</a>

Search by Name for 'Big Marlin Properties' found 42 matches

STRAP / Folio ID	Owner	Site Address / Property Description	Links
04-45-26-04-00020.0040	<b>BIG MARLIN PROPERTIES LLC</b>	2909/2911 HIGHTOWER AVE S LEHIGH ACRES FL 33973	<a href="#">Parcel Details</a> <a href="#">Aerial Viewer</a> <a href="#">Tax Estimator</a> <a href="#">Variance Report</a>
10342281	112 SW 59TH TER CAPE CORAL FL 33914	LEHIGH EST UNIT 4 BLK 20 PB 15 PG 84 LOT 4	<a href="#">View Comps</a> <a href="#">Change Address</a> <a href="#">2020 TRIM</a>
02-46-22-02-0000E.0170	<b>BIG MARLIN PROPERTIES LLC</b>	2831 OLEANDER ST SAINT JAMES CITY FL 33956	<a href="#">Parcel Details</a> <a href="#">Aerial Viewer</a> <a href="#">Tax Estimator</a> <a href="#">Variance Report</a>
10507355	112 SW 59TH TER CAPE CORAL FL 33914	GULFHAVEN UNIT L BLK E PB 9 PG 81 LOT 17	<a href="#">View Comps</a> <a href="#">Change Address</a> <a href="#">2020 TRIM</a>
02-46-22-02-0000E.0180	<b>BIG MARLIN PROPERTIES LLC</b>	2819 OLEANDER ST SAINT JAMES CITY FL 33956	<a href="#">Parcel Details</a> <a href="#">Aerial Viewer</a> <a href="#">Tax Estimator</a> <a href="#">Variance Report</a>
10507356	112 SW 59TH TER CAPE CORAL FL 33914	GULFHAVEN UNIT L BLK E PB 9 PG 81 LOT 18	<a href="#">View Comps</a> <a href="#">Change Address</a> <a href="#">2020 TRIM</a>



[Modify Current Search](#)

[New Search](#)