

FINAL STATEMENT OF FINANCIAL INTERESTS

(TO BE FILED WITHIN 60 DAYS OF LEAVING PUBLIC OFFICE OR EMPLOYMENT)

22M1001AM 136 SOLE Lee Co FI

LAST NAME — FIRST NAME — MIDDLE NAME:
Reed Donal Douiel

MAILING ADDRESS:
112 SW 59th Ter

Cape Coral Fl. 33914

CITY: ZIP: COUNTY:

NAME OF REPORTING PERSON'S AGENCY:
Planning & Zoning Commission

CHECK ONE OF THE FOLLOWING (see "Who Must File" on page 3):

LOCAL OFFICER STATE OFFICER
 SPECIFIED STATE EMPLOYEE

LIST OFFICE OR POSITION HELD: _____

BOTH PARTS OF THIS SECTION MUST BE COMPLETED

DISCLOSURE PERIOD:

THIS STATEMENT REFLECTS MY FINANCIAL INTERESTS FOR THE PERIOD BETWEEN JANUARY 1, 2022 AND THE LAST DATE I HELD THE PUBLIC OFFICE OR EMPLOYMENT DESCRIBED ABOVE, WHICH DATE WAS February 4, 2022. (Date must be prior to 12/31/22)

MANNER OF CALCULATING REPORTABLE INTERESTS:

FILERS HAVE THE OPTION OF USING REPORTING THRESHOLDS THAT ARE ABSOLUTE DOLLAR VALUES, WHICH REQUIRES FEWER CALCULATIONS, OR USING COMPARATIVE THRESHOLDS, WHICH ARE USUALLY BASED ON PERCENTAGE VALUES (see instructions for further details). PLEASE STATE BELOW WHETHER THIS STATEMENT REFLECTS EITHER (must check one):

- COMPARATIVE (PERCENTAGE) THRESHOLDS OR DOLLAR VALUE THRESHOLDS

PART A -- PRIMARY SOURCES OF INCOME [Major sources of income to the reporting person - See instructions] (If you have nothing to report, write "none" or "n/a")

NAME OF SOURCE OF INCOME	SOURCE'S ADDRESS	DESCRIPTION OF THE SOURCE'S PRINCIPAL BUSINESS ACTIVITY
<i>Land Brothers Inc</i>	<i>4704 Vincennes Blvd</i>	<i>Real Estate</i>
<i>Maritime Properties Inc</i>	<i>//</i>	<i>//</i>
<i>Cape Coral Waterfront Inc</i>	<i>//</i>	<i>//</i>
<i>Ocean SW Fl. Inc</i>	<i>//</i>	<i>//</i>

PART B -- SECONDARY SOURCES OF INCOME [Major customers, clients, and other sources of income to businesses owned by reporting person - See instructions] (If you have nothing to report, write "none" or "n/a")

NAME OF BUSINESS ENTITY	NAME OF MAJOR SOURCES OF BUSINESS INCOME	ADDRESS OF SOURCE	PRINCIPAL BUSINESS ACTIVITY OF SOURCE
<i>Big Martin Properties</i>	<i>Real Estate</i>	<i>4704 Vincennes Blvd</i>	<i>Real Estate</i>

PART C -- REAL PROPERTY [Land, buildings owned by the reporting person - See instructions] (If you have nothing to report, write "none" or "n/a")

See Affidavit

FILING INSTRUCTIONS for when and where to file this form are located at the bottom of page 2.

INSTRUCTIONS on who must file this form and how to fill it out begin on page 3 of this packet.

PART D — INTANGIBLE PERSONAL PROPERTY [Stocks, bonds, certificates of deposit, etc. - See instructions]
(If you have nothing to report, write "none" or "n/a")

TYPE OF INTANGIBLE	BUSINESS ENTITY TO WHICH THE PROPERTY RELATES
Stock	GE, Gilt, Gulf Coast Business Bank

PART E — LIABILITIES [Major debts - See instructions]
(If you have nothing to report, write "none" or "n/a")

NAME OF CREDITOR	ADDRESS OF CREDITOR
LMCU	330 Cape Coral Parkway E. P.O. FL 33904
Fine Moxie Bank	12627 Greckside Lane Ft Myers 33907

PART F — INTERESTS IN SPECIFIED BUSINESSES [Ownership or positions in certain types of businesses - See instructions]
(If you have nothing to report, write "none" or "n/a")

NAME OF BUSINESS ENTITY	BUSINESS ENTITY # 1	BUSINESS ENTITY # 2
ADDRESS OF BUSINESS ENTITY		
PRINCIPAL BUSINESS ACTIVITY	Sea Machef	
POSITION HELD WITH ENTITY		
I OWN MORE THAN A 5% INTEREST IN THE BUSINESS		
NATURE OF MY OWNERSHIP INTEREST		

IF ANY OF PARTS A THROUGH F ARE CONTINUED ON A SEPARATE SHEET, PLEASE CHECK HERE

SIGNATURE OF FILER:

Signature: 

Date Signed: 7-26-2022

CPA or ATTORNEY SIGNATURE ONLY

If a certified public accountant licensed under Chapter 473, or attorney in good standing with the Florida Bar prepared this form for you, he or she must complete the following statement:

I, _____, prepared the CE Form 1 in accordance with Section 112.3145, Florida Statutes, and the instructions to the form. Upon my reasonable knowledge and belief, the disclosure herein is true and correct.

CPA/Attorney Signature _____

Date Signed _____

FILING INSTRUCTIONS:

WHEN TO FILE:

At the end of office or employment each local officer, state officer, and specified state employee is required to file a final disclosure form (Form 1F) within 60 days of leaving office or employment, unless he or she takes another position within the 60-day period that requires filing financial disclosure on Form 1 or Form 6.

WHERE TO FILE:

Local officers file with the Supervisor of Elections of the county in which they permanently reside. (If you do not permanently reside in Florida, file with the Supervisor of the county where your agency has its headquarters.) Form 1 filers who file with the Supervisor of Elections

may file by mail or email. Contact your Supervisor of Elections for the mailing address or email address to use. Do not email your form to the Commission on Ethics, it will be returned.

State officers or specified state employees who file with the Commission on Ethics may file by mail or email. To file by mail, send the completed form to P.O. Drawer 15709, Tallahassee, FL 32317-5709; physical address: 325 John Knox Rd, Bldg E, Ste 200, Tallahassee, FL 32303. To file with the Commission by email, scan your completed form and any attachments as a pdf (do not use any other format), send it to CEForm1@leg.state.fl.us and retain a copy for your records. Do not file by both mail and email. Choose only one filing method.

To determine what category your position falls under, see the "Who Must File" Instructions on page 3.

NOTE:

If you are leaving office or employment during the first half of 2022, you may not have filed Form 1 for 2021. In that case, this is not the last form you will file. Form 1F covers January 1, 2022, through your last day of office or employment. You will be required to file Form 1 for 2021 by July 1, 2022, and risk being fined if you do not file Form 1 by the filing deadline, even if you have already filed the CE Form 1F.



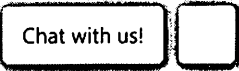
Lee County Property Appraiser

Database Search

Property Information Deed/Recording Information Tangible Personal Property Information

Search by Name for 'big marlin' found 55 matches

STRAP / Folio ID	Owner 	Site Address / Property Description	Links
07-44-23-C3-04127.0130 10056661	ARKIN FAMILY TRUST + BIG MARLIN PROPERTIES LLC 2324 SE 27TH ST CAPE CORAL FL 33904	101 NW 32ND PL CAPE CORAL FL 33993 CAPE CORAL UNIT 59 BLK 4127 PB 19 PG 143 LOTS 13 + 14	Parcel Details Aerial Viewer Tax Estimator Variance Report View Comps Change Address 2021 TRIM
24-44-23-C4-01006.0070 10079241	BIG MARLIN PROPERTIES LLC 4704 VINCENNES BLVD STE A CAPE CORAL FL 33904	1418 SE 1ST PL CAPE CORAL FL 33990 CAPE CORAL UNIT 24 BLK 1006 PB 14 PG 64 LOTS 7 + 8	Parcel Details Aerial Viewer Tax Estimator Variance Report View Comps Change Address 2021 TRIM



STRAP / Folio ID	Owner	Site Address / Property Description	Links
24-44-23-C2-01060.0180 10080277	BIG MARLIN PROPERTIES LLC 4704 VINCENNES BLVD STE A CAPE CORAL FL 33904	715 SE 9TH TER CAPE CORAL FL 33990 CAPE CORAL UNIT 24 BLK 1060 PB 14 PG 77 LOTS 18 + 19	Parcel Details Aerial Viewer Tax Estimator Variance Report View Comps Change Address 2021 TRIM
24-44-23-C2-01060.0280 10080282	BIG MARLIN PROPERTIES LLC 4704 VINCENNES BLVD STE A CAPE CORAL FL 33904	708 SE 9TH ST CAPE CORAL FL 33990 CAPE CORAL UNIT 24 BLK 1060 PB 14 PG 77 LOTS 28 + 29	Parcel Details Aerial Viewer Tax Estimator Variance Report View Comps Change Address 2021 TRIM
24-44-23-C2-01068.0370 10080332	BIG MARLIN PROPERTIES LLC 4704 VINCENNES BLVD STE A CAPE CORAL FL 33904	606 SE 8TH TER CAPE CORAL FL 33990 CAPE CORAL UNIT 24 BLK 1068 PB 14 PG 77 LOTS 37 + 38	Parcel Details Aerial Viewer Tax Estimator Variance Report View Comps Change Address 2021 TRIM
26-44-23-C2-03084.0680 10086196	BIG MARLIN PROPERTIES LLC 112 SW 59TH TER CAPE CORAL FL 33914	1822 SW SANTA BARBARA PL CAPE CORAL FL 33991 CAPE CORAL UNIT 62 BLK 3084 PB 21 PG 35 LOTS 68 THRU 70	Parcel Details Aerial Viewer Tax Estimator Variance Report View Comps Change Address 2021 TRIM
31-43-24-C4-	BIG MARLIN PROPERTIES LLC 4704 VINCENNES BLVD STE A	1816 NE 8TH PL CAPE CORAL FL 33909	



STRAP / Folio ID

Owner

Site Address / Property Description


Links

STRAP / Folio ID	Owner	Site Address / Property Description	Links
24-43-22-C2-05450.0030 10007284	BIG MARLIN PROPERTIES LLC 4704 VINCENNES BLVD STE A CAPE CORAL FL 33904	4210 NW 37TH ST CAPE CORAL FL 33993 CAPE CORAL UNIT 90 BLK 5450 PB 24 PG 24 LOTS 3 + 4	Parcel Details Aerial Viewer Tax Estimator Variance Report View Comps Change Address 2021 TRIM
13-43-22-C3-05458.0290 10007500	BIG MARLIN PROPERTIES LLC 4704 VINCENNES BLVD STE A CAPE CORAL FL 33904	4014 NW 41ST PL CAPE CORAL FL 33993 CAPE CORAL UNIT 90 BLK 5458 PB 24 PG 29 LOTS 29 + 30	Parcel Details Aerial Viewer Tax Estimator Variance Report View Comps Change Address 2021 TRIM
36-43-22-C2-05283.0310 10011087	BIG MARLIN PROPERTIES LLC 4704 VINCENNES BLVD STE A CAPE CORAL FL 33904	2322 NW 42ND PL CAPE CORAL FL 33993 CAPE CORAL UNIT 82 BLK 5283 PB 24 PG 126 LOTS 31 + 32	Parcel Details Aerial Viewer Tax Estimator Variance Report View Comps Change Address 2021 TRIM



Modify Current Search

New Search



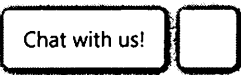
Lee County Property Appraiser

Database Search

Property Information Deed/Recording Information Tangible Personal Property Information

Search by Name for 'big marlin' found 55 matches

STRAP / Folio ID	Owner	Site Address / Property Description	Links
02-46-22-02-0000E.0160 10019210	BIG MARLIN PROPERTIES LLC 4704 VINCENNES BLVD STE A CAPE CORAL FL 33904	2843 OLEANDER ST SAINT JAMES CITY FL 33956 GULFHAVEN UNIT L BLK E PB 9 PG 81 LOT 16	Parcel Details Aerial Viewer Tax Estimator Variance Report View Comps Change Address 2021 TRIM
26-43-23-C3-02799.0720 10029121	BIG MARLIN PROPERTIES LLC 4707 VINCENNES BLVD STE A CAPE CORAL FL 33904	201 KISMET PKWY W CAPE CORAL FL 33993 CAPE CORAL UNIT 40 BLK 2799 PB 17 PG 84 LOTS 72 + 73	Parcel Details Aerial Viewer Tax Estimator Variance Report View Comps Change Address 2021 TRIM



STRAP / Folio ID	Owner	Site Address / Property Description	Links
26-43-23-C1-02818.0160 10029601	BIG MARLIN PROPERTIES LLC 4704 VINCENNES BLVD CAPE CORAL FL 33904	612 NW 28TH TER CAPE CORAL FL 33993 CAPE CORAL UNIT 40 BLK 2818 PB 17 PG 88 LOTS 16 + 17	Parcel Details Aerial Viewer Tax Estimator Variance Report View Comps Change Address 2021 TRIM
32-43-23-C2-06130.0160 10035713	BIG MARLIN PROPERTIES LLC 4704 VINCENNES BLVD STE A CAPE CORAL FL 33904	2614 NW 20TH TER CAPE CORAL FL 33993 CAPE CORAL UNIT 98 BLK 6130 PB 25 PG 108 LOTS 16 + 17	Parcel Details Aerial Viewer Tax Estimator Variance Report View Comps Change Address 2021 TRIM
31-43-23-C3-04280.0240 10037180	BIG MARLIN PROPERTIES LLC 4704 VINCENNES BLVD CAPE CORAL FL 33904	3430 NW 17TH LN CAPE CORAL FL 33993 CAPE CORAL UNIT 61 BLK 4280 PB 21 PG 6 LOTS 24 + 25	Parcel Details Aerial Viewer Tax Estimator Variance Report View Comps Change Address 2021 TRIM
35-43-23-C4-02712.0870 10043807	BIG MARLIN PROPERTIES LLC 4704 VINCENNES BLVD STE A CAPE CORAL FL 33904	1702 NW 5TH PL CAPE CORAL FL 33993 CAPE CORAL UNIT 39 BLK 2712 PB 16 PG 143 LOTS 87 + 88	Parcel Details Aerial Viewer Tax Estimator Variance Report View Comps Change Address 2021 TRIM
12-44-23-C2-	BIG MARLIN PROPERTIES LLC 4704 VINCENNES BLVD STE A	550 NE 4TH TER CAPE CORAL FL 33909	



**STRAP / Folio
ID**

Owner

Site Address / Property Description

Links

12-44-23-C2-
02378.0240

10047812

BIG MARLIN PROPERTIES LLC
112 SW 59TH TER
CAPE CORAL FL 33914

648 NE 4TH TER
CAPE CORAL FL 33909

CAPE CORAL UNIT 35 BLK 2378 PB 16
PG 103 LOTS 24 + 25

- [Parcel Details](#)
- [Aerial Viewer](#)
- [Tax Estimator](#)
- [Variance Report](#)
- [View Comps](#)
- [Change Address](#)
- [2021 TRIM](#)

12-44-23-C2-
02378.0260

10047813

BIG MARLIN PROPERTIES LLC
4704 VINCENNES BLVD STE A
CAPE CORAL FL 33904

712 NE 4TH TER
CAPE CORAL FL 33909

CAPE CORAL UNIT 35 BLK 2378 PB 16
PG 103 LOTS 26 THRU 28

- [Parcel Details](#)
- [Aerial Viewer](#)
- [Tax Estimator](#)
- [Variance Report](#)
- [View Comps](#)
- [Change Address](#)
- [2021 TRIM](#)

02-44-23-C2-
02665.0330

10050154

BIG MARLIN PROPERTIES LLC
4704 VINCENNES BLVD STE A
CAPE CORAL FL 33904

105 NW 13TH ST
CAPE CORAL FL 33993

CAPE CORAL UNIT 38 BLK 2665 PB 16
PG 96 LOTS 33 + 34

- [Parcel Details](#)
- [Aerial Viewer](#)
- [Tax Estimator](#)
- [Variance Report](#)
- [View Comps](#)
- [Change Address](#)
- [2021 TRIM](#)



[Modify Current Search](#) [New Search](#)




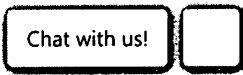
Lee County Property Appraiser

Database Search

Property Information Deed/Recording Information Tangible Personal Property Information

Search by Name for 'big marlin' found 55 matches

STRAP / Folio ID	Owner 	Site Address / Property Description	Links
08-44-23-C3-03970.0290 10058412	BIG MARLIN PROPERTIES LLC 4704 VINCENNES BLVD STE A CAPE CORAL FL 33904	307 NW 26TH AVE CAPE CORAL FL 33993 CAPE CORAL UNIT 55 BLK 3970 PB 19 PG 100 LOTS 29 + 30	Parcel Details Aerial Viewer Tax Estimator Variance Report View Comps Change Address 2021 TRIM
08-44-23-C3-03971.0470 10058455	BIG MARLIN PROPERTIES LLC 4704 VINCENNES BLVD STE A CAPE CORAL FL 33904	2425 NW EMBERS TER CAPE CORAL FL 33993 CAPE CORAL UNIT 55 BLK 3971 PB 19 PG 96 LOTS 47 + 48	Parcel Details Aerial Viewer Tax Estimator Variance Report View Comps Change Address 2021 TRIM



STRAP / Folio ID	Owner	Site Address / Property Description	Links
09-44-23-C2-03764.0410 10061260	BIG MARLIN PROPERTIES LLC 112 S 59TH TER CAPE CORAL FL 33914	1727 NW 4TH TER CAPE CORAL FL 33993 CAPE CORAL UNIT 51 BLK 3764 PB 19 PG 13 LOTS 41 + 42	Parcel Details Aerial Viewer Tax Estimator Variance Report View Comps Change Address 2021 TRIM
02-46-22-02-0000E.0170 10507355	BIG MARLIN PROPERTIES LLC 112 SW 59TH TER CAPE CORAL FL 33914	2831 OLEANDER ST SAINT JAMES CITY FL 33956 GULFHAVEN UNIT L BLK E PB 9 PG 81 LOT 17	Parcel Details Aerial Viewer Tax Estimator Variance Report View Comps Change Address 2021 TRIM
02-46-22-02-0000E.0180 10507356	BIG MARLIN PROPERTIES LLC 4704 VINCENNES BLVD STE A CAPE CORAL FL 33904	2819 OLEANDER ST SAINT JAMES CITY FL 33956 GULFHAVEN UNIT L BLK E PB 9 PG 81 LOT 18	Parcel Details Aerial Viewer Tax Estimator Variance Report View Comps Change Address 2021 TRIM
02-46-22-02-0000E.0190 10592536	BIG MARLIN PROPERTIES LLC 112 SW 59TH TER CAPE CORAL FL 33914	3528 EIGHTH AVE SAINT JAMES CITY FL 33956 GULFHAVEN UNIT L BLK.E PB 9 PG 80 LOT 19	Parcel Details Aerial Viewer Tax Estimator Variance Report View Comps Change Address 2021 TRIM
14-45-27-11-	BIG MARLIN PROPERTIES LLC 4704 VINCENNES BLVD STE A	608 WABASSO AVE S LEHIGH ACRES FL 33974	

00058.0200

CAPE CORAL FL 33904

Search by Name for 'big high acres on the beach'

PG 142 LOT 20

Site Address / Property Description

Chat with us!



Links

STRAID Folio ID

Owner

[Parcel Details](#)

[Aerial Viewer](#)

[Tax Estimator](#)

[Variance Report](#)

[View Comps](#)

[Change Address](#)

[2021 TRIM](#)



STRAP / Folio
ID

Owner

Site Address / Property Description

Links

14-45-27-11-00058.0210 10609502	BIG MARLIN PROPERTIES LLC 4704 VINCENNES BLVD STE A CAPE CORAL FL 33904	610 WABASSO AVE S LEHIGH ACRES FL 33974 LEHIGH ACRES UNIT 11 BLK 58 PB 15 PG 142 LOT 21	Parcel Details Aerial Viewer Tax Estimator Variance Report View Comps Change Address 2021 TRIM
35-43-23-C3-02710.A870 10611361	BIG MARLIN PROPERTIES LLC 4704 VINCENNES BLVD STE A CAPE CORAL FL 33904	321 DIPLOMAT PKWY W CAPE CORAL FL 33993 CAPE CORAL UNIT 39 BLK 2710A PB 16 PG 144 LOTS 87 THRU 94	Parcel Details Aerial Viewer Tax Estimator Variance Report View Comps Change Address 2021 TRIM
07-44-23-C3-04127.0610 10056677	BIG MARLIN PROPERTIES LLC + ARKIN HAROLD M & PAMELA A 4704 VINCENNES BLVD STE A CAPE CORAL FL 33904	22 BURNT STORE RD N CAPE CORAL FL 33993 CAPE CORAL UNIT 59 BLK 4127 PB 19 PG 143 LOTS 61 + 62	Parcel Details Aerial Viewer Tax Estimator Variance Report View Comps Change Address 2021 TRIM

Modify Current Search

New Search

Search by Name for 'big marin' found 55 matches

STAP / Folio ID	Owner	Site Address / Property Description	Links
10-44-23-C3-00008.0080	BIG MARLIN PROPERTIES LLC MARITIME PROPERTIES INC +	818 LARCH RD CAPE CORAL FL 33993 PAR LOC IN S 1/2 OF N 1/2 OF SE 1/4 AKA WHISPERRING PINES W/R BLK A LOT 20	Aerial Viewer Parcel Details Tax Estimator View Comps Change Address
10-44-23-C3-00008.0280	BIG MARLIN PROPERTIES LLC MARITIME PROPERTIES INC +	822 LARCH RD CAPE CORAL FL 33993 PAR LOC IN S 1/2 OF N 1/2 OF SE 1/4 AKA WHISPERRING PINES W/R BLK A LOT 21	Aerial Viewer Parcel Details Tax Estimator View Comps Change Address
10-44-23-C3-00008.0290	BIG MARLIN PROPERTIES LLC MARITIME PROPERTIES INC +	826 LARCH RD CAPE CORAL FL 33993 PAR LOC IN S 1/2 OF N 1/2 OF SE 1/4 AKA WHISPERRING PINES W/R BLK A LOT 22	Aerial Viewer Parcel Details Tax Estimator View Comps Change Address
10-44-23-C3-00008.0300	BIG MARLIN PROPERTIES LLC MARITIME PROPERTIES INC +	832 LARCH RD CAPE CORAL FL 33993 PAR LOC IN S 1/2 OF N 1/2 OF SE 1/4 AKA WHISPERRING PINES W/R BLK A LOT 23	Aerial Viewer Parcel Details Tax Estimator View Comps Change Address
10-44-23-C3-00008.0310	BIG MARLIN PROPERTIES LLC MARITIME PROPERTIES INC +	836 LARCH RD CAPE CORAL FL 33993 PAR LOC IN S 1/2 OF N 1/2 OF SE 1/4 AKA WHISPERRING PINES W/R BLK A LOT 24	Aerial Viewer Parcel Details Tax Estimator View Comps Change Address
10-44-23-C3-00008.0320	BIG MARLIN PROPERTIES LLC MARITIME PROPERTIES INC +	842 LARCH RD CAPE CORAL FL 33993 PAR LOC IN S 1/2 OF N 1/2 OF SE 1/4 AKA WHISPERRING PINES W/R BLK A LOT 25	Aerial Viewer Parcel Details Tax Estimator View Comps Change Address
10-44-23-C3-00008.0330	BIG MARLIN PROPERTIES LLC MARITIME PROPERTIES INC +	846 LARCH RD CAPE CORAL FL 33993 PAR LOC IN S 1/2 OF N 1/2 OF SE 1/4 AKA WHISPERRING PINES W/R BLK A LOT 26	Aerial Viewer Parcel Details Tax Estimator View Comps Change Address
10-44-23-C3-00008.0340	BIG MARLIN PROPERTIES LLC MARITIME PROPERTIES INC +	852 LARCH RD CAPE CORAL FL 33993 PAR LOC IN S 1/2 OF N 1/2 OF SE 1/4 AKA WHISPERRING PINES W/R BLK A LOT 27	Aerial Viewer Parcel Details Tax Estimator View Comps Change Address
10-44-23-C3-00008.0350	BIG MARLIN PROPERTIES LLC MARITIME PROPERTIES INC +	856 LARCH RD CAPE CORAL FL 33993 PAR LOC IN S 1/2 OF N 1/2 OF SE 1/4 AKA WHISPERRING PINES W/R BLK A LOT 28	Aerial Viewer Parcel Details Tax Estimator View Comps Change Address
10-44-23-C3-00008.0360	BIG MARLIN PROPERTIES LLC MARITIME PROPERTIES INC +	862 LARCH RD CAPE CORAL FL 33993 PAR LOC IN S 1/2 OF N 1/2 OF SE 1/4 AKA WHISPERRING PINES W/R BLK A LOT 29	Aerial Viewer Parcel Details Tax Estimator View Comps Change Address



10-44-23-C3-00006.0370 10485512	MARITIME PROPERTIES INC + BIG MARLIN PROPERTIES LLC 112 SW 59TH TER CAPE CORAL FL 33914	861 LARCH RD CAPE CORAL FL 33993 PAR LOC IN S 1/2 OF N 1/2 OF SE 1/4 AKA WHISPERING PINES U/R BLK A LOT 30	Parcel Details Tax Estimator View Comps 2021 TRIM	Aerial Viewer Variance Report Change Address
10-44-23-C3-00006.0380 10485513	MARITIME PROPERTIES INC + BIG MARLIN PROPERTIES LLC 112 SW 59TH TER CAPE CORAL FL 33914	855 LARCH RD CAPE CORAL FL 33993 PAR LOC IN S 1/2 OF N 1/2 OF SE 1/4 AKA WHISPERING PINES U/R BLK A LOT 31	Parcel Details Tax Estimator View Comps 2021 TRIM	Aerial Viewer Variance Report Change Address
10-44-23-C3-00006.0390 10485514	MARITIME PROPERTIES INC + BIG MARLIN PROPERTIES LLC 112 SW 59TH TER CAPE CORAL FL 33914	851 LARCH RD CAPE CORAL FL 33993 PAR LOC IN S 1/2 OF N 1/2 OF SE 1/4 AKA WHISPERING PINES U/R BLK A LOT 32	Parcel Details Tax Estimator View Comps 2021 TRIM	Aerial Viewer Variance Report Change Address
10-44-23-C3-00006.0400 10485515	MARITIME PROPERTIES INC + BIG MARLIN PROPERTIES LLC 112 SW 59TH TER CAPE CORAL FL 33914	845 LARCH RD CAPE CORAL FL 33993 PAR LOC IN S 1/2 OF N 1/2 OF SE 1/4 AKA WHISPERING PINES U/R BLK A LOT 33	Parcel Details Tax Estimator View Comps 2021 TRIM	Aerial Viewer Variance Report Change Address
10-44-23-C3-00006.0410 10485516	MARITIME PROPERTIES INC + BIG MARLIN PROPERTIES LLC 112 SW 59TH TER CAPE CORAL FL 33914	841 LARCH RD CAPE CORAL FL 33993 PAR LOC IN S 1/2 OF N 1/2 OF SE 1/4 AKA WHISPERING PINES U/R BLK A LOT 34	Parcel Details Tax Estimator View Comps 2021 TRIM	Aerial Viewer Variance Report Change Address
10-44-23-C3-00006.0420 10485517	MARITIME PROPERTIES INC + BIG MARLIN PROPERTIES LLC 112 SW 59TH TER CAPE CORAL FL 33914	835 LARCH RD CAPE CORAL FL 33993 PAR LOC IN S 1/2 OF N 1/2 OF SE 1/4 AKA WHISPERING PINES U/R BLK A LOT 35	Parcel Details Tax Estimator View Comps 2021 TRIM	Aerial Viewer Variance Report Change Address
10-44-23-C3-00006.0430 10485518	MARITIME PROPERTIES INC + BIG MARLIN PROPERTIES LLC 112 SW 59TH TER CAPE CORAL FL 33914	831 LARCH RD CAPE CORAL FL 33993 PAR LOC IN S 1/2 OF N 1/2 OF SE 1/4 AKA WHISPERING PINES U/R BLK A LOT 36	Parcel Details Tax Estimator View Comps 2021 TRIM	Aerial Viewer Variance Report Change Address
10-44-23-C3-00006.0440 10485519	MARITIME PROPERTIES INC + BIG MARLIN PROPERTIES LLC 112 SW 59TH TER CAPE CORAL FL 33914	825 LARCH RD CAPE CORAL FL 33993 PAR LOC IN S 1/2 OF N 1/2 OF SE 1/4 AKA WHISPERING PINES U/R BLK A LOT 37	Parcel Details Tax Estimator View Comps 2021 TRIM	Aerial Viewer Variance Report Change Address
10-44-23-C3-00006.0450 10485520	MARITIME PROPERTIES INC + BIG MARLIN PROPERTIES LLC 112 SW 59TH TER CAPE CORAL FL 33914	821 LARCH RD CAPE CORAL FL 33993 PAR LOC IN S 1/2 OF N 1/2 OF SE 1/4 AKA WHISPERING PINES U/R BLK A LOT 38	Parcel Details Tax Estimator View Comps 2021 TRIM	Aerial Viewer Variance Report Change Address
10-44-23-C3-00006.0460 10485521	MARITIME PROPERTIES INC + BIG MARLIN PROPERTIES LLC 112 SW 59TH TER CAPE CORAL FL 33914	815 LARCH RD CAPE CORAL FL 33993 PAR LOC IN S 1/2 OF N 1/2 OF SE 1/4 AKA WHISPERING PINES U/R BLK A LOT 39	Parcel Details Tax Estimator View Comps 2021 TRIM	Aerial Viewer Variance Report Change Address

Database Search

Property Information

Deed/Recording Information

Tangible Personal Property Information

Search by Name for *'big marlin'* found 55 matches

STRAP / Folio ID	Owner	Site Address / Property Description	Links
10-44-23-C3-00006-0470 10465522	MARITIME PROPERTIES INC - BIG MARLIN PROPERTIES LLC 112 SW 59TH TER CAPE CORAL FL 33914	811 LARCH RD CAPE CORAL FL 33993 PAR LOC IN S 1/2 OF N 1/2 OF SE 1/4 AKA WHISPERING PINES U/R BLK A LOT 40	Parcel Details Tax Estimator View Comps 2021 TRIM Aerial Viewer Variance Report Change Address
10-44-23-C3-00006-0480 10465523	MARITIME PROPERTIES INC - BIG MARLIN PROPERTIES LLC 112 SW 59TH TER CAPE CORAL FL 33914	805 LARCH RD CAPE CORAL FL 33993 PAR LOC IN S 1/2 OF N 1/2 OF SE 1/4 AKA WHISPERING PINES U/R BLK A LOT 41	Parcel Details Tax Estimator View Comps 2021 TRIM Aerial Viewer Variance Report Change Address
10-44-23-C3-00006-0490 10465524	MARITIME PROPERTIES INC - BIG MARLIN PROPERTIES LLC 112 SW 59TH TER CAPE CORAL FL 33914	801 LARCH RD CAPE CORAL FL 33993 PAR LOC IN S 1/2 OF N 1/2 OF SE 1/4 AKA WHISPERING PINES U/R BLK A LOT 42	Parcel Details Tax Estimator View Comps 2021 TRIM Aerial Viewer Variance Report Change Address
10-44-23-C3-00006-0500 10465525	MARITIME PROPERTIES INC - BIG MARLIN PROPERTIES LLC 112 SW 59TH TER CAPE CORAL FL 33914	806 LARCH RD CAPE CORAL FL 33993 PAR LOC IN S 1/2 OF N 1/2 OF SE 1/4 AKA WHISPERING PINES U/R BLK A LOT 43	Parcel Details Tax Estimator View Comps 2021 TRIM Aerial Viewer Variance Report Change Address
10-44-23-C3-00006-0510 10465526	MARITIME PROPERTIES INC - BIG MARLIN PROPERTIES LLC 112 SW 59TH TER CAPE CORAL FL 33914	802 LARCH RD CAPE CORAL FL 33993 PAR LOC IN S 1/2 OF N 1/2 OF SE 1/4 AKA WHISPERING PINES U/R BLK A LOT 44	Parcel Details Tax Estimator View Comps 2021 TRIM Aerial Viewer Variance Report Change Address



Page

Modify Current Search

New Search

07-44-23-C3-04127.0630 10056678	ESTA Y RUBINSTEIN TRU ST - ARKIN FAMILY TRUST ET AL 1375 JACKSON ST #304 FORT MYERS FL 33901	16 BURNT STORE RD N CAPE CORAL FL 33993 CAPE CORAL UNIT 59 BLK 4127 PB 19 PG 143 LOTS 83 THRU 86	Parcel Details Tax Estimator View Comps 2021 TRIM	Aerial Viewer Variance Report Change Address
09-44-23-C4-03736.0010 10060331	MARITIME PROPERTIES INC 112 SW 59TH TER CAPE CORAL FL 33914	2236 NW 2ND ST CAPE CORAL FL 33993 CAPE CORAL UNIT 51 BLK 3736 PB 19 PG 3 LOTS 1 + 2	Parcel Details Tax Estimator View Comps 2021 TRIM	Aerial Viewer Variance Report Change Address
25-43-23-C1-02319.0710 10031084	MARITIME PROPERTIES INC 227 NE 30TH TER CAPE CORAL FL 33909	227 NE 30TH TER CAPE CORAL FL 33909 CAPE CORAL UNIT 36 BLK 2319 PB 16 PG 129 LOTS 71 + 72	Parcel Details Tax Estimator View Comps 2021 TRIM	Aerial Viewer Variance Report Change Address
29-43-23-C4-06181.0320 10036716	MARITIME PROPERTIES INC 112 SW 59TH TER CAPE CORAL FL 33914	2629 NW 25TH TER CAPE CORAL FL 33993 CAPE CORAL UNIT 98 BLK 6181 PB 25 PG 114 LOTS 32 + 33	Parcel Details Tax Estimator View Comps 2021 TRIM	Aerial Viewer Variance Report Change Address
32-43-23-C2-04116.0220 10039433	MARITIME PROPERTIES INC 112 SW 59TH TER CAPE CORAL FL 33914	2012 NW 24TH PL CAPE CORAL FL 33993 CAPE CORAL UNIT 57 BLK 4116 PB 19 PG 136 LOTS 22 + 23	Parcel Details Tax Estimator View Comps 2021 TRIM	Aerial Viewer Variance Report Change Address
34-43-23-C3-02952.0070 10042321	MARITIME PROPERTIES INC 112 SW 59TH TER CAPE CORAL FL 33914	1122 NW 19TH ST CAPE CORAL FL 33993 CAPE CORAL UNIT 42 BLK 2952 PB 17 PG 37 LOTS 7 + 8	Parcel Details Tax Estimator View Comps 2021 TRIM	Aerial Viewer Variance Report Change Address
12-44-23-C2-02378.0070 10047805	MARITIME PROPERTIES INC 112 SW 59TH TER CAPE CORAL FL 33914	562 NE 4TH TER CAPE CORAL FL 33909 CAPE CORAL UNIT 35 BLK 2378 PB 16 PG 103 LOTS 7 + 8	Parcel Details Tax Estimator View Comps 2021 TRIM	Aerial Viewer Variance Report Change Address
12-44-23-C2-02378.0220 10047811	MARITIME PROPERTIES INC 112 SW 59TH TER CAPE CORAL FL 33914	644 NE 4TH TER CAPE CORAL FL 33909 CAPE CORAL UNIT 35 BLK 2378 PB 16 PG 103 LOTS 22 + 23	Parcel Details Tax Estimator View Comps 2021 TRIM	Aerial Viewer Variance Report Change Address
03-44-23-C4-02853.0010 10050993	MARITIME PROPERTIES INC 112 SW 59TH TER CAPE CORAL FL 33914	1123 NW 12TH PL CAPE CORAL FL 33993 CAPE CORAL UNIT 41 BLK 2853 PB 17 PG 7 + 10 LOTS 1 + 2	Parcel Details Tax Estimator View Comps 2021 TRIM	Aerial Viewer Variance Report Change Address
03-45-23-C1-03288.0220 10092769	MARITIME PROPERTIES INC 4704 VINCENNES BLVD CAPE CORAL FL 33904	3315 SW 11TH CT CAPE CORAL FL 33914 CAPE CORAL UNIT 68 BLK 3288 PB 22 PG 13 LOTS 22 + 23	Parcel Details Tax Estimator View Comps 2021 TRIM	Aerial Viewer Variance Report Change Address

STRAP / Folio ID	Owner	Site Address / Property Description	Links
03-45-23-C3-03307-0730	MARITIME PROPERTIES INC 112 SW 59TH TER CAPE CORAL FL 33914	3816 SKYLINE BLVD CAPE CORAL UNIT 66 BLK 3307 PB 22 PG 5 LOT 73 + 74 + 75 + 10 FT VAC OR 2225 PG 4782	Parcel Details Tax Estimator View Comps 2021 TRIM Aerial Viewer Variance Report Change Address
02-45-23-C2-00300-1050	MARITIME PROPERTIES INC 112 SW 59TH TER CAPE CORAL FL 33914	3417 SW SANTA BARBARA PL 105 CONTEMPORARY CONDO OR 1702 PG 3065 APT 105	Parcel Details Tax Estimator View Comps 2021 TRIM Aerial Viewer Variance Report Change Address Exemption Renewal
15-45-23-C1-01900-0060	MARITIME PROPERTIES INC 112 SW 59TH TER CAPE CORAL FL 33914	1429 CAPE CORAL PKWY W 6 UNIT 6 CAPE PARKWAY CONDO PH II OR 1731 PG 4056	Parcel Details Tax Estimator View Comps 2021 TRIM Aerial Viewer Variance Report Change Address
08-44-24-C2-02084-0090	MARITIME PROPERTIES INC 112 SW 59TH TER CAPE CORAL FL 33904	1332 NE 15TH LN CAPE CORAL UNIT 31 BLK 2084 PB 14 PG 166 LOTS 9 + 10	Parcel Details Tax Estimator View Comps 2021 TRIM Aerial Viewer Variance Report Change Address
08-45-24-C1-00377-0010	MARITIME PROPERTIES INC 112 SW 59TH TER CAPE CORAL FL 33914	4229/4231 SE 19TH AVE CAPE CORAL FL 33904	Parcel Details Tax Estimator View Comps 2021 TRIM Aerial Viewer Variance Report Change Address
07-45-24-C4-00358-0160	MARITIME PROPERTIES INC 112 SW 59TH TER CAPE CORAL FL 33914	4704 VINCENTS BLVD CAPE CORAL FL 33904	Parcel Details Tax Estimator View Comps 2021 TRIM Aerial Viewer Variance Report Change Address
14-45-27-13-00071-0040	MARITIME PROPERTIES INC + GAMBIER PROPERTIES 112 SW 59TH TER CAPE CORAL FL 33914	618 PARKER AVE S LEHIGH ACRES FL 33974	Parcel Details Tax Estimator View Comps 2021 TRIM Aerial Viewer Variance Report Change Address
10-44-23-C3-00008-0260	MARITIME PROPERTIES INC + BIG MARLIN PROPERTIES LLC 112 SW 59TH TER CAPE CORAL FL 33914	822 LARCH RD CAPE CORAL FL 33993	Parcel Details Tax Estimator View Comps 2021 TRIM Aerial Viewer Variance Report Change Address
10-44-23-C3-00008-0290	MARITIME PROPERTIES INC + BIG MARLIN PROPERTIES LLC 112 SW 59TH TER CAPE CORAL FL 33914	828 LARCH RD CAPE CORAL FL 33993	Parcel Details Tax Estimator View Comps 2021 TRIM Aerial Viewer Variance Report Change Address
10-44-23-C3-00008-0300	MARITIME PROPERTIES INC + BIG MARLIN PROPERTIES LLC 112 SW 59TH TER CAPE CORAL FL 33914	832 LARCH RD CAPE CORAL FL 33993	Parcel Details Tax Estimator View Comps 2021 TRIM Aerial Viewer Variance Report Change Address

STRAP / Folio ID	Owner	Site Address / Property Description	Links
10-44-23-C3-00006.0310 10485506	MARITIME PROPERTIES INC + BIG MARLIN PROPERTIES LLC 112 SW 59TH TER CAPE CORAL FL 33914	836 LARCH RD CAPE CORAL FL 33993 PAR LOC IN S 1/2 OF N 1/2 OF SE 1/4 AKA WHISPERING PINES U/R BLK A LOT 24	Parcel Details Tax Estimator View Comps 2021 TRIM Aerial Viewer Variance Report Change Address
10-44-23-C3-00006.0320 10485507	MARITIME PROPERTIES INC + BIG MARLIN PROPERTIES LLC 112 SW 59TH TER CAPE CORAL FL 33914	842 LARCH RD CAPE CORAL FL 33993 PAR LOC IN S 1/2 OF N 1/2 OF SE 1/4 AKA WHISPERING PINES U/R BLK A LOT 25	Parcel Details Tax Estimator View Comps 2021 TRIM Aerial Viewer Variance Report Change Address
10-44-23-C3-00006.0330 10485508	MARITIME PROPERTIES INC + BIG MARLIN PROPERTIES LLC 112 SW 59TH TER CAPE CORAL FL 33914	846 LARCH RD CAPE CORAL FL 33993 PAR LOC IN S 1/2 OF N 1/2 OF SE 1/4 AKA WHISPERING PINES U/R BLK A LOT 26	Parcel Details Tax Estimator View Comps 2021 TRIM Aerial Viewer Variance Report Change Address
10-44-23-C3-00006.0340 10485509	MARITIME PROPERTIES INC + BIG MARLIN PROPERTIES LLC 112 SW 59TH TER CAPE CORAL FL 33914	852 LARCH RD CAPE CORAL FL 33993 PAR LOC IN S 1/2 OF N 1/2 OF SE 1/4 AKA WHISPERING PINES U/R BLK A LOT 27	Parcel Details Tax Estimator View Comps 2021 TRIM Aerial Viewer Variance Report Change Address
10-44-23-C3-00006.0350 10485510	MARITIME PROPERTIES INC + BIG MARLIN PROPERTIES LLC 112 SW 59TH TER CAPE CORAL FL 33914	856 LARCH RD CAPE CORAL FL 33993 PAR LOC IN S 1/2 OF N 1/2 OF SE 1/4 AKA WHISPERING PINES U/R BLK A LOT 28	Parcel Details Tax Estimator View Comps 2021 TRIM Aerial Viewer Variance Report Change Address
10-44-23-C3-00006.0360 10485511	MARITIME PROPERTIES INC + BIG MARLIN PROPERTIES LLC 112 SW 59TH TER CAPE CORAL FL 33914	862 LARCH RD CAPE CORAL FL 33993 PAR LOC IN S 1/2 OF N 1/2 OF SE 1/4 AKA WHISPERING PINES U/R BLK A LOT 29	Parcel Details Tax Estimator View Comps 2021 TRIM Aerial Viewer Variance Report Change Address
10-44-23-C3-00006.0370 10485512	MARITIME PROPERTIES INC + BIG MARLIN PROPERTIES LLC 112 SW 59TH TER CAPE CORAL FL 33914	861 LARCH RD CAPE CORAL FL 33993 PAR LOC IN S 1/2 OF N 1/2 OF SE 1/4 AKA WHISPERING PINES U/R BLK A LOT 30	Parcel Details Tax Estimator View Comps 2021 TRIM Aerial Viewer Variance Report Change Address
10-44-23-C3-00006.0380 10485513	MARITIME PROPERTIES INC + BIG MARLIN PROPERTIES LLC 112 SW 59TH TER CAPE CORAL FL 33914	855 LARCH RD CAPE CORAL FL 33993 PAR LOC IN S 1/2 OF N 1/2 OF SE 1/4 AKA WHISPERING PINES U/R BLK A LOT 31	Parcel Details Tax Estimator View Comps 2021 TRIM Aerial Viewer Variance Report Change Address
10-44-23-C3-00006.0390 10485514	MARITIME PROPERTIES INC + BIG MARLIN PROPERTIES LLC 112 SW 59TH TER CAPE CORAL FL 33914	851 LARCH RD CAPE CORAL FL 33993 PAR LOC IN S 1/2 OF N 1/2 OF SE 1/4 AKA WHISPERING PINES U/R BLK A LOT 32	Parcel Details Tax Estimator View Comps 2021 TRIM Aerial Viewer Variance Report Change Address
10-44-23-C3-00006.0400 10485515	MARITIME PROPERTIES INC + BIG MARLIN PROPERTIES LLC 112 SW 59TH TER CAPE CORAL FL 33914	845 LARCH RD CAPE CORAL FL 33993 PAR LOC IN S 1/2 OF N 1/2 OF SE 1/4 AKA WHISPERING PINES U/R BLK A LOT 33	Parcel Details Tax Estimator View Comps 2021 TRIM Aerial Viewer Variance Report Change Address



10-44-23-C3-00006.0410 10485516	MARITIME PROPERTIES INC + BIG MARLIN PROPERTIES LLC 112 SW 59TH TER CAPE CORAL FL 33914	841 LARCH RD CAPE CORAL FL 33993 PAR LOC IN S 1/2 OF N 1/2 OF SE 1/4 AKA WHISPERING PINES U/R BLK A LOT 34	Parcel Details Tax Estimator View Comps 2021 TRIM	Aerial Viewer Variance Report Change Address
10-44-23-C3-00006.0420 10485517	MARITIME PROPERTIES INC + BIG MARLIN PROPERTIES LLC 112 SW 59TH TER CAPE CORAL FL 33914	835 LARCH RD CAPE CORAL FL 33993 PAR LOC IN S 1/2 OF N 1/2 OF SE 1/4 AKA WHISPERING PINES U/R BLK A LOT 35	Parcel Details Tax Estimator View Comps 2021 TRIM	Aerial Viewer Variance Report Change Address
10-44-23-C3-00006.0430 10485518	MARITIME PROPERTIES INC + BIG MARLIN PROPERTIES LLC 112 SW 59TH TER CAPE CORAL FL 33914	831 LARCH RD CAPE CORAL FL 33993 PAR LOC IN S 1/2 OF N 1/2 OF SE 1/4 AKA WHISPERING PINES U/R BLK A LOT 36	Parcel Details Tax Estimator View Comps 2021 TRIM	Aerial Viewer Variance Report Change Address
10-44-23-C3-00006.0440 10485519	MARITIME PROPERTIES INC + BIG MARLIN PROPERTIES LLC 112 SW 59TH TER CAPE CORAL FL 33914	825 LARCH RD CAPE CORAL FL 33993 PAR LOC IN S 1/2 OF N 1/2 OF SE 1/4 AKA WHISPERING PINES U/R BLK A LOT 37	Parcel Details Tax Estimator View Comps 2021 TRIM	Aerial Viewer Variance Report Change Address
10-44-23-C3-00006.0450 10485520	MARITIME PROPERTIES INC + BIG MARLIN PROPERTIES LLC 112 SW 59TH TER CAPE CORAL FL 33914	821 LARCH RD CAPE CORAL FL 33993 PAR LOC IN S 1/2 OF N 1/2 OF SE 1/4 AKA WHISPERING PINES U/R BLK A LOT 38	Parcel Details Tax Estimator View Comps 2021 TRIM	Aerial Viewer Variance Report Change Address
10-44-23-C3-00006.0460 10485521	MARITIME PROPERTIES INC + BIG MARLIN PROPERTIES LLC 112 SW 59TH TER CAPE CORAL FL 33914	815 LARCH RD CAPE CORAL FL 33993 PAR LOC IN S 1/2 OF N 1/2 OF SE 1/4 AKA WHISPERING PINES U/R BLK A LOT 39	Parcel Details Tax Estimator View Comps 2021 TRIM	Aerial Viewer Variance Report Change Address
10-44-23-C3-00006.0470 10485522	MARITIME PROPERTIES INC + BIG MARLIN PROPERTIES LLC 112 SW 59TH TER CAPE CORAL FL 33914	811 LARCH RD CAPE CORAL FL 33993 PAR LOC IN S 1/2 OF N 1/2 OF SE 1/4 AKA WHISPERING PINES U/R BLK A LOT 40	Parcel Details Tax Estimator View Comps 2021 TRIM	Aerial Viewer Variance Report Change Address
10-44-23-C3-00006.0480 10485523	MARITIME PROPERTIES INC + BIG MARLIN PROPERTIES LLC 112 SW 59TH TER CAPE CORAL FL 33914	805 LARCH RD CAPE CORAL FL 33993 PAR LOC IN S 1/2 OF N 1/2 OF SE 1/4 AKA WHISPERING PINES U/R BLK A LOT 41	Parcel Details Tax Estimator View Comps 2021 TRIM	Aerial Viewer Variance Report Change Address
10-44-23-C3-00006.0490 10485524	MARITIME PROPERTIES INC + BIG MARLIN PROPERTIES LLC 112 SW 59TH TER CAPE CORAL FL 33914	801 LARCH RD CAPE CORAL FL 33993 PAR LOC IN S 1/2 OF N 1/2 OF SE 1/4 AKA WHISPERING PINES U/R BLK A LOT 42	Parcel Details Tax Estimator View Comps 2021 TRIM	Aerial Viewer Variance Report Change Address
10-44-23-C3-00006.0500 10485525	MARITIME PROPERTIES INC + BIG MARLIN PROPERTIES LLC 112 SW 59TH TER CAPE CORAL FL 33914	808 LARCH RD CAPE CORAL FL 33993 PAR LOC IN S 1/2 OF N 1/2 OF SE 1/4 AKA WHISPERING PINES U/R BLK A LOT 43	Parcel Details Tax Estimator View Comps 2021 TRIM	Aerial Viewer Variance Report Change Address

Search by Name for 'maritime properties' found 44 matches

STRAP / Folio ID	Owner	Site Address / Property Description	Links
10-44-23-C3-00006-0510 10465526	MARITIME PROPERTIES INC - BIG MARLIN PROPERTIES LLC 112 SW 59TH TER CAPE CORAL FL 33914	802 LARCH RD CAPE CORAL FL 33993 PAR LOC IN S 1/2 OF N 1/2 OF SE 1/4 AKA WHISPERING PINES U/R BLK A LOT 44	Parcel Details Tax Estimator View Comps 2021 TRIM Aerial Viewer Variance Report Change Address
07-44-24-C1-02001-0010 10154269	MARITIME PROPERTIES INC - DINEEN MARY ANN 112 SW 59TH TER CAPE CORAL FL 33914	NE PINE ISLAND RD CAPE CORAL FL 33909 CAPE CORAL UNIT 31 BLK.2001 PB 14 PG 150 LOT 1	Parcel Details Tax Estimator View Comps 2021 TRIM Aerial Viewer Variance Report Change Address
10-44-23-C3-00006-0060 10061663	MARITIME PROPERTIES INC - BIG MARLIN PROPERTIES LLC 112 SW 59TH TER CAPE CORAL FL 33914	816 LARCH RD CAPE CORAL FL 33993 PAR LOC IN S 1/2 OF N 1/2 OF SE 1/4 AKA WHISPERING PINES U/R BLK A LOT 20	Parcel Details Tax Estimator View Comps 2021 TRIM Aerial Viewer Variance Report Change Address
26-44-23-C2-03083-0490 10068154	MARITIME PROPERTIES INC - BLR VENTURES INC 2930 DEL PRADO BLVD S #A CAPE CORAL FL 33909	1614 SANTA BARBARA BLVD CAPE CORAL FL 33991 CAPE CORAL UNIT 62 BLK 3083 PB 21 PG 38 LOTS 49 THRU 52 + E 10 FT OF VAC ALLEY OR 3665 PG 3913	Parcel Details Tax Estimator View Comps 2021 TRIM Aerial Viewer Variance Report Change Address



Search by Name for 'ocean swfl inc' found 3 matches

STRAP / Folio ID	Owner	Site Address / Property Description	Links
29-43-23-C3-08141.0230 10035919	OCEAN SWFL INC 4704 VINCENNES BLVD STE A CAPE CORAL FL 33904	2420 NW 24TH TER CAPE CORAL FL 33993 CAPE CORAL UNIT 98 BLK 8141 PB 25 PG 111 LOTS 23 + 24	Parcel Details Tax Estimator View Comps 2021 TRIM Aerial Viewer Variance Report Change Address
21-44-23-C4-08025.0080 10075413	OCEAN SWFL INC 4704 VINCENNES BLVD CAPE CORAL FL 33904	2112 SW 12TH LN CAPE CORAL FL 33991 CAPE CORAL UNIT 95 BLK 6025 PB 25 PG 42 LOTS 6 + 7	Parcel Details Tax Estimator View Comps 2021 TRIM Aerial Viewer Variance Report Change Address
19-44-27-02-00006.0090 10378408	OCEAN SWFL INC 4704 VINCENNES BLVD CAPE CORAL FL 33904	806 RUSH AVE LEHIGH ACRES FL 33972 LEHIGH ACRES REPLAT UNIT 2 BLK 8 DB 263 PG 360 LOT 9	Parcel Details Tax Estimator View Comps 2021 TRIM Aerial Viewer Variance Report Change Address



Modify Current Search

New Search

Parcel Details	1024 SE 36TH ST CAPE CORAL FL 33904	1024 CAPE CORAL DEVELOPMENT LL 2980 NE 207TH ST STE 608 AVENTURA FL 33180	10574638	08-45-24-C4-00485,0010
View Comp	CAPE CORAL UNIT 14 PB 13 PG 66 BLK 485 LOT 1 + BLK 486 LOTS 31 + 32 + VMC ROW			
Tax Estimator				
2021 TRIM				
Parcel Details	1701 NW 4TH TER CAPE CORAL FL 33983	CAPE CORAL DEVELOPMENT 5601 SW 14TH PL CAPE CORAL FL 33914	10081254	09-44-23-C2-03764,0280
View Comp	CAPE CORAL UT 51 BLK 3764 PB 19 PG 13 LOTS 28 + 29			
Tax Estimator				
2021 TRIM				
Parcel Details	231 NW 27TH AVE CAPE CORAL FL 33983	CAPE CORAL DEVELOPMENT 5601 SW 14TH PL CAPE CORAL FL 33914	10056677	08-44-23-C3-03978,0240
View Comp	CAPE CORAL UNIT 55 BLK 3878 PB 19 PG 99 LOTS 24 + 25			
Tax Estimator				
2021 TRIM				
Parcel Details	2615 NW 5TH TER CAPE CORAL FL 33983	CAPE CORAL DEVELOPMENT 5601 SW 14TH PL CAPE CORAL FL 33914	10059035	08-44-23-C1-03992,0380
View Comp	CAPE CORAL UNIT 55 BLK 3892 PB 19 PG 102 LOTS 38 + 39			
Tax Estimator				
2021 TRIM				
Parcel Details	425 NW 28TH AVE CAPE CORAL FL 33983	CAPE CORAL DEVELOPMENT 5601 SW 14TH PL CAPE CORAL FL 33914	10059227	08-44-23-C2-03999,0130
View Comp	CAPE CORAL UNIT 55 BLK 3899 PB 19 PG 103 LOTS 13 + 14			
Tax Estimator				
2021 TRIM				
Parcel Details	2641 NW 6TH TER CAPE CORAL FL 33983	CAPE CORAL DEVELOPMENT 5601 SW 14TH PL CAPE CORAL FL 33914	10059803	08-44-23-C1-04018,0800
View Comp	CAPE CORAL UNIT 55 BLK 4018 PB 19 PG 105 LOTS 60 + 61			
Tax Estimator				
2021 TRIM				
Parcel Details	300 NW 22ND CT CAPE CORAL FL 33983	CAPE CORAL DEVELOPMENT 5601 SW 14TH PL CAPE CORAL FL 33914	10060320	08-44-23-C4-03735,0310
View Comp	CAPE CORAL UNIT 51 BLK 3735 PB 19 PG 7 LOTS 31 + 32			
Tax Estimator				
2021 TRIM				
Parcel Details	2232 NW 5TH TER CAPE CORAL FL 33983	CAPE CORAL DEVELOPMENT 5601 SW 14TH PL CAPE CORAL FL 33914	10060647	09-44-23-C1-03745,0170
View Comp	CAPE CORAL UNIT 51 BLK 3745 PB 19 PG 11 LOTS 17 + 18			
Tax Estimator				
2021 TRIM				
Parcel Details	2044 NW 4TH TER CAPE CORAL FL 33983	CAPE CORAL DEVELOPMENT 5601 SW 14TH PL CAPE CORAL FL 33914	10060640	09-44-23-C1-03747,0030
View Comp	CAPE CORAL UNIT 51 BLK 3747 PB 19 PG 11 LOTS 33 + 34			
Tax Estimator				
2021 TRIM				
Parcel Details	205 NW 18TH PL CAPE CORAL FL 33983	CAPE CORAL DEVELOPMENT 5601 SW 14TH PL CAPE CORAL FL 33914	10061084	09-44-23-C3-03758,0030
View Comp	CAPE CORAL UNIT 51 BLK 3758 PB 19 PG 9 LOTS 3 + 4			
Tax Estimator				
2021 TRIM				

09-44-23-C3-03761.0450 10061186	CAPE CORAL DEVELOPMENT 5601 SW 14TH PL CAPE CORAL FL 33914	314 NW 16TH PL CAPE CORAL FL 33993 CAPE CORAL UNIT 51 BLK 3761 PB 19 PG 10 LOTS 45 + 46	Parcel Details Tax Estimator View Comps 2021 TRIM
13-43-22-C3-05454.0040 10007392	CAPE CORAL DEVELOPMENT 5601 SW 14TH PL CAPE CORAL FL 33914	4206 NW 38TH LN CAPE CORAL FL 33993 CAPE CORAL UNIT 60 BLK 5454 PB 24 PG 26 LOTS 4 + 5	Parcel Details Tax Estimator View Comps 2021 TRIM
33-43-23-C3-03860.0230 10040182	CAPE CORAL DEVELOPMENT 5601 SW 14TH PL CAPE CORAL FL 33914	1906 NW 18TH ST CAPE CORAL FL 33993 CAPE CORAL UNIT 53 BLK 3860 PB 19 PG 69 LOTS 23 + 24	Parcel Details Tax Estimator View Comps 2021 TRIM
33-43-23-C3-03860.0270 10040184	CAPE CORAL DEVELOPMENT 5601 SW 14TH PL CAPE CORAL FL 33914	1900 NW 18TH ST CAPE CORAL FL 33993 CAPE CORAL UNIT 53 BLK 3860 PB 19 PG 69 LOTS 27 + 26	Parcel Details Tax Estimator View Comps 2021 TRIM
33-43-23-C1-03892.0550 10041038	CAPE CORAL DEVELOPMENT 5601 SW 14TH PL CAPE CORAL FL 33914	2116 NW 22ND AVE CAPE CORAL FL 33993 CAPE CORAL UNIT 53 BLK 3892 PB 19 PG 73 LOTS 55 + 56	Parcel Details Tax Estimator View Comps 2021 TRIM
02-44-23-C4-02639.0490 10049374	CAPE CORAL DEVELOPMENT 5601 SW 14TH PL CAPE CORAL FL 33914	427 NW 10TH TER CAPE CORAL FL 33993 CAPE CORAL UNIT 38 BLK 2639 PB 16 PG 92 LOTS 49 + 50	Parcel Details Tax Estimator View Comps 2021 TRIM
03-44-23-C3-02904.0430 10052296	CAPE CORAL DEVELOPMENT 5601 SW 14TH PL CAPE CORAL FL 33914	1026 NW 8TH PL CAPE CORAL FL 33993 CAPE CORAL UNIT 41 BLK 2904 PB 17 PG 8 LOTS 43 + 44	Parcel Details Tax Estimator View Comps 2021 TRIM
04-44-23-C4-03768.0090 10052508	CAPE CORAL DEVELOPMENT 5601 SW 14TH PL CAPE CORAL FL 33914	2240 NW 9TH TER CAPE CORAL FL 33993 CAPE CORAL UNIT 52 BLK 3768 PB 19 PG 50 LOTS 9 + 10	Parcel Details Tax Estimator View Comps 2021 TRIM
04-44-23-C4-03768.0210 10052514	CAPE CORAL DEVELOPMENT 5601 SW 14TH PL CAPE CORAL FL 33914	2216 NW 9TH TER CAPE CORAL FL 33993 CAPE CORAL UNIT 52 BLK 3768 PB 19 PG 50 LOTS 21 + 22	Parcel Details Tax Estimator View Comps 2021 TRIM
04-44-23-C4-03790.0320 10052573	CAPE CORAL DEVELOPMENT 5601 SW 14TH PL CAPE CORAL FL 33914	2009 NW 8TH TER CAPE CORAL FL 33993 CAPE CORAL UNIT 52 BLK 3790 PB 19 PG 51 LOTS 32 + 33	Parcel Details Tax Estimator View Comps 2021 TRIM

STRAP / Folio ID	Owner	Site Address / Property Description	
04-44-23-C2-03819.0650 10053406	CAPE CORAL DEVELOPMENT 5601 SW 14TH PL CAPE CORAL FL 33914	1823 NW 14TH ST CAPE CORAL FL 33993 CAPE CORAL UNIT 52 BLK 3819 PB 19 PG 60 LOTS 65 + 66	Parcel Details Tax Estimator View Comps 2021 TRIM
05-44-23-C2-04051.0090 10054541	CAPE CORAL DEVELOPMENT 5601 SW 14TH PL CAPE CORAL FL 33914	1205 NW 26TH AVE CAPE CORAL FL 33993 CAPE CORAL UNIT 56 BLK 4051 PB 19 PG 118 LOT 9 + 10	Parcel Details Tax Estimator View Comps 2021 TRIM
05-44-23-C2-04051.0310 10054552	CAPE CORAL DEVELOPMENT 5601 SW 14TH PL CAPE CORAL FL 33914	1236 NW 25TH PL CAPE CORAL FL 33993 CAPE CORAL UNIT 56 BLK 4051 PB 19 PG 116 LOTS 31 + 32	Parcel Details Tax Estimator View Comps 2021 TRIM
05-44-23-C2-04051.0450 10054559	CAPE CORAL DEVELOPMENT 5601 SW 14TH PL CAPE CORAL FL 33914	1208 NW 25TH PL CAPE CORAL FL 33993 CAPE CORAL UNIT 56 BLK 4051 PB 19 PG 116 LOTS 45 + 46	Parcel Details Tax Estimator View Comps 2021 TRIM
05-44-23-C2-04052.0170 10054576	CAPE CORAL DEVELOPMENT 5601 SW 14TH PL CAPE CORAL FL 33914	1221 NW 26TH PL CAPE CORAL FL 33993 CAPE CORAL UNIT 56 BLK 4052 PB 19 PG 116 LOTS 17 + 18	Parcel Details Tax Estimator View Comps 2021 TRIM
05-44-23-C2-04055.0150 10054660	CAPE CORAL DEVELOPMENT 5601 SW 14TH PL CAPE CORAL FL 33914	1145 NW 27TH CT CAPE CORAL FL 33993 CAPE CORAL UNIT 56 BLK 4055 PB 19 PG 115 LOTS 15 + 16	Parcel Details Tax Estimator View Comps 2021 TRIM
05-44-23-C2-04056.0160 10054669	CAPE CORAL DEVELOPMENT 5601 SW 14TH PL CAPE CORAL FL 33914	1200 NW 27TH CT CAPE CORAL FL 33993 CAPE CORAL UNIT 56 BLK 4056 PB 19 PG 115 LOTS 16 + 19	Parcel Details Tax Estimator View Comps 2021 TRIM
05-44-23-C3-04059.0070 10054801	CAPE CORAL DEVELOPMENT 5601 SW 14TH PL CAPE CORAL FL 33914	2730 NW 10TH TER CAPE CORAL FL 33993 CAPE CORAL UNIT 56 BLK 4059 PB 19 PG 112 LOTS 7 + 8	Parcel Details Tax Estimator View Comps 2021 TRIM
05-44-23-C3-04059.0190 10054807	CAPE CORAL DEVELOPMENT 5601 SW 14TH PL CAPE CORAL FL 33914	2706 NW 10TH TER CAPE CORAL FL 33993 CAPE CORAL UNIT 56 BLK 4059 PB 19 PG 112 LOTS 19 + 20	Parcel Details Tax Estimator View Comps 2021 TRIM
03-44-23-C2-04780.0250 10073866	CAPE CORAL DEVELOPMENT GROUP L 1384 SW 3RD ST BOCA RATON FL 33486	2506 SW 17TH AVE CAPE CORAL FL 33914 CAPE CORAL UNIT 71 BLK 4780 PB 22 PG 93 LOTS 25 + 26	Parcel Details Tax Estimator View Comps 2021 TRIM

Search by Name for 'cape coral Development' found 65 matches

STRAP / Folio ID	Owner	Site Address / Property Description	
33-44-23-C4-06054.0130 10089894	CAPE CORAL DEVELOPMENT GROUP L 1834 SW 3RD ST BOCA RATON FL 33486	2029 SW 31ST TER CAPE CORAL FL 33914 CAPE CORAL UNIT 66 BLK 6054 PB 25 PG 47 LOTS 13 + 14	Parcel Details Tax Estimator View Comps 2021 TRIM
03-45-23-C2-03285.0080 10092675	CAPE CORAL DEVELOPMENT GROUP L 1384 SW 3RD ST BOCA RATON FL 33486	3223 SW 8TH CT CAPE CORAL FL 33914 CAPE CORAL UNIT 66 BLK 3285 PB 22 PG 14 LOTS 8 + 9	Parcel Details Tax Estimator View Comps 2021 TRIM
03-45-23-C2-03285.0510 10092697	CAPE CORAL DEVELOPMENT GROUP L 1384 SW 3RD ST BOCA RATON FL 33486	3521 SW 8TH CT CAPE CORAL FL 33914 CAPE CORAL UNIT 66 BLK 3285 PB 22 PG 11 LOTS 51 + 52	Parcel Details Tax Estimator View Comps 2021 TRIM
03-45-23-C2-03287.0370 10092745	CAPE CORAL DEVELOPMENT GROUP L 1384 SW 3RD ST BOCA RATON FL 33486	3326 SW 11TH PL CAPE CORAL FL 33914 CAPE CORAL UNIT 66 BLK 3287 PB 22 PG 13 LOTS 37 + 38	Parcel Details Tax Estimator View Comps 2021 TRIM
28-44-23-C2-03056.0090 10502034	CAPE CORAL DEVELOPMENT GROUP L 1943 SW 3RD AVE CAPE CORAL FL 33991	1943 SW 3RD AVE CAPE CORAL FL 33991 CAPE CORAL UNIT 62 BLK 3056 PB 21 PG 31 LOT 9 + 10	Parcel Details Tax Estimator View Comps 2021 TRIM
09-44-23-C1-03778.0130 10061582	CAPE CORAL DEVELOPMENT INC 4704 VINCENNES BLVD STE A CAPE CORAL FL 33904	2232 NW 7TH ST CAPE CORAL FL 33993 CAPE CORAL UNIT 51 BLK 3778 PB 19 PG 14 LOTS 13 + 14	Parcel Details Tax Estimator View Comps 2021 TRIM
19-43-24-C3-05812.0110 10136269	CAPE CORAL DEVELOPMENT INC 4704 VINCENNES BLVD STE A CAPE CORAL FL 33904	1334 NE 33RD TER CAPE CORAL FL 33909 CAPE CORAL UNIT 64 BLK 5812 PB 24 PG 36 LOTS 11 + 12	Parcel Details Tax Estimator View Comps 2021 TRIM
09-44-23-C3-03763.0410 10061238	CAPE CORAL DEVELOPMENT INC 4704 VINCENNES BLVD STE A CAPE CORAL FL 33904	320 NW 17TH PL CAPE CORAL FL 33993 CAPE CORAL UNIT 51 BLK 3763 PB 19 PG 9 LOTS 41 + 42	Parcel Details Tax Estimator View Comps 2021 TRIM
09-44-23-C1-03747.0150 10060831	CAPE CORAL DEVELOPMENT INC 4704 VINCENNES BLVD STE A CAPE CORAL FL 33904	2216 NW 4TH TER CAPE CORAL FL 33993 CAPE CORAL UNIT 51 BLK 3747 PB 19 PG 11 LOTS 15 + 16	Parcel Details Tax Estimator View Comps 2021 TRIM
08-44-23-C2-04000.0110 10059254	CAPE CORAL DEVELOPMENT INC 4704 VINCENNES BLVD CAPE CORAL FL 33904	421 NW 25TH PL CAPE CORAL FL 33993 CAPE CORAL UNIT 55 BLK 4000 PB 19 PG 103 LOTS 11 + 12	Parcel Details Tax Estimator View Comps 2021 TRIM

Search by Name for 'cape coral Development' found 65 matches

STRAP / Folio ID	Owner	Site Address / Property Description	LI
05-44-23-C4-04063.0030 10054924	CAPE CORAL DEVELOPMENT INC 4704 VINCENNES BLVD STE A CAPE CORAL FL 33904	3002 NW 11TH TER CAPE CORAL FL 33993 CAPE CORAL UNIT 56 BLK 4063 PB 19 PG 111 LOTS 3 + 4	Parcel Details Tax Estimator View Comps 2021 TRIM
06-44-23-C1-04243.0300 10056096	CAPE CORAL DEVELOPMENT INC 4704 VINCENNES BLVD STE A CAPE CORAL FL 33904	1542 NW 36TH PL CAPE CORAL FL 33993 CAPE CORAL UNIT 60 BLK 4243 PB 19 PG 168 LOTS 30 + 31	Parcel Details Tax Estimator View Comps 2021 TRIM
07-44-23-C3-04170.0150 10057586	CAPE CORAL DEVELOPMENT INC 4704 VINCENNES BLVD STE A CAPE CORAL FL 33904	109 NW 35TH PL CAPE CORAL FL 33993 CAPE CORAL UNIT 59 BLK 4170 PB 19 PG 142 LOTS 15 + 16	Parcel Details Tax Estimator View Comps 2021 TRIM
04-44-23-C1-03923.0210 10053589	CAPE CORAL DEVELOPMENT INC 4704 VINCENNES BLVD STE A CAPE CORAL FL 33904	1406 NW 21ST CT CAPE CORAL FL 33993 CAPE CORAL UNIT 52 BLK 3823 PB 19 PG 59 LOTS 21 + 22	Parcel Details Tax Estimator View Comps 2021 TRIM
04-44-23-C1-03826.0340 10053640	CAPE CORAL DEVELOPMENT INC 4704 VINCENNES BLVD STE A CAPE CORAL FL 33904	1212 NW 21ST AVE CAPE CORAL FL 33993 CAPE CORAL UNIT 52 BLK 3826 PB 19 PG 57 LOTS 34 + 35	Parcel Details Tax Estimator View Comps 2021 TRIM
04-44-23-C4-03832.0430 10053841	CAPE CORAL DEVELOPMENT INC 4704 VINCENNES BLVD STE A CAPE CORAL FL 33904	1024 NW 24TH AVE CAPE CORAL FL 33993 CAPE CORAL UNIT 52 BLK 3832 PB 19 PG 53 LOTS 43 + 44	Parcel Details Tax Estimator View Comps 2021 TRIM
33-43-23-C1-03900.0240 10041242	CAPE CORAL DEVELOPMENT INC 5601 SW 14TH PL CAPE CORAL FL 33914	1927 NW 23RD AVE CAPE CORAL FL 33993 CAPE CORAL UNIT 53 BLK 3900 PB 19 PG 73 LOTS 24 + 25	Parcel Details Tax Estimator View Comps 2021 TRIM
33-43-23-C4-03906.0180 10041355	CAPE CORAL DEVELOPMENT INC 5601 SW 14TH PL CAPE CORAL FL 33914	2252 NW 15TH TER CAPE CORAL FL 33993 CAPE CORAL UNIT 53 BLK 3906 PB 19 PG 66 LOTS 18 + 19	Parcel Details Tax Estimator View Comps 2021 TRIM
35-43-23-C4-02704.0150 10043550	CAPE CORAL DEVELOPMENT INC 5601 SW 14TH PL CAPE CORAL FL 33914	332 NW 19TH ST CAPE CORAL FL 33993 CAPE CORAL UNIT 39 BLK 2704 PB 18 PG 147 LOTS 15 + 16	Parcel Details Tax Estimator View Comps 2021 TRIM
35-43-23-C3-02704.0190 10043552	CAPE CORAL DEVELOPMENT INC 5601 SW 14TH PL CAPE CORAL FL 33914	324 NW 19TH ST CAPE CORAL FL 33993 CAPE CORAL UNIT 39 BLK 2704 PB 18 PG 147 LOTS 19 + 20	Parcel Details Tax Estimator View Comps 2021 TRIM


STRAP / Folio ID	Owner	Site Address / Property Description	
35-43-23-C3-02704.0250 10043555	CAPE CORAL DEVELOPMENT INC 4704 VINCENNES BLVD CAPE CORAL FL 33904	315 NW 18TH TER CAPE CORAL FL 33993 CAPE CORAL UNIT 39 BLK 2704 PB 16 PG 147 LOTS 25 + 26	Parcel Details Tax Estimator View Comps 2021 TRIM
33-43-23-C3-03860.0470 10040194	CAPE CORAL DEVELOPMENT INC 4704 VINCENNES BLVD CAPE CORAL FL 33904	1913 NW 17TH TER CAPE CORAL FL 33993 CAPE CORAL UNIT 53 BLK 3660 PB 19 PG 68 LOTS 47 + 48	Parcel Details Tax Estimator View Comps 2021 TRIM
33-43-23-C3-03861.0250 10040216	CAPE CORAL DEVELOPMENT INC 5601 SW 14TH PL CAPE CORAL FL 33914	1615 NW 18TH AVE CAPE CORAL FL 33993 CAPE CORAL UNIT 53 BLK 3861 PB 19 PG 71 LOTS 25 + 26	Parcel Details Tax Estimator View Comps 2021 TRIM
33-43-23-C3-03870.0540 10040467	CAPE CORAL DEVELOPMENT INC 5601 SW 14TH PL CAPE CORAL FL 33914	1727 NW 18TH TER CAPE CORAL FL 33993 CAPE CORAL UNIT 53 BLK 3870 PB 19 PG 72 LOTS 54 + 55	Parcel Details Tax Estimator View Comps 2021 TRIM
33-43-23-C2-03883.0360 10040814	CAPE CORAL DEVELOPMENT INC 4704 VINCENNES BLVD CAPE CORAL FL 33904	1929 NW 21ST ST CAPE CORAL FL 33993 CAPE CORAL UNIT 53 BLK 3883 PB 19 PG 74 LOTS 36 + 37	Parcel Details Tax Estimator View Comps 2021 TRIM
25-43-22-C2-05188.0070 10008633	CAPE CORAL DEVELOPMENT INC 4704 VINCENNES BLVD STE A CAPE CORAL FL 33904	2751 NW 42ND AVE CAPE CORAL FL 33993 CAPE CORAL UNIT 83 BLK 5188 PB 23 PG 60 LOTS 7 + 8	Parcel Details Tax Estimator View Comps 2021 TRIM
26-43-23-C2-02775.0150 10026444	CAPE CORAL DEVELOPMENT INC 5601 SW 14TH PL CAPE CORAL FL 33914	3091 NW 4TH PL CAPE CORAL FL 33993 CAPE CORAL UNIT 40 BLK 2775 PB 17 PG 92 LOTS 15 + 16	Parcel Details Tax Estimator View Comps 2021 TRIM
26-43-23-C4-02807.0030 10029343	CAPE CORAL DEVELOPMENT INC 5601 SW 14TH PL CAPE CORAL FL 33914	2405 NW 7TH PL CAPE CORAL FL 33993 CAPE CORAL UNIT 40 BLK 2807 PB 17 PG 82 LOTS 3 + 4	Parcel Details Tax Estimator View Comps 2021 TRIM
26-43-23-C1-02814.0140 10029505	CAPE CORAL DEVELOPMENT INC 4704 VINCENNES BLVD CAPE CORAL FL 33904	3003 NW 7TH AVE CAPE CORAL FL 33993 CAPE CORAL UNIT 40 BLK 2814 PB 17 PG 91 LOTS 14 + 15	Parcel Details Tax Estimator View Comps 2021 TRIM
26-43-23-C2-05097.0260 10034395	CAPE CORAL DEVELOPMENT INC 4704 VINCENNES BLVD CAPE CORAL FL 33904	1839 NW 31ST TER CAPE CORAL FL 33993 CAPE CORAL UNIT 80 BLK 5097 PB 22 PG 158 LOTS 26 + 27	Parcel Details Tax Estimator View Comps 2021 TRIM

Search by Name for 'cape coral development' found 65 matches

STRAP / Folio ID	Owner	Site Address / Property Description	
32-43-23-C2-06134.0180 10035791	CAPE CORAL DEVELOPMENT INC 4704 VINCENNES BLVD CAPE CORAL FL 33904	2608 NW 22ND ST CAPE CORAL FL 33993 CAPE CORAL UNIT 98 BLK 6134 PB 25 PG 109 LOTS 18 + 19	Parcel Details Tax Estimator View Comps 2021 TRIM
31-43-23-C4-04282.0630 10037253	CAPE CORAL DEVELOPMENT INC 5601 SW 14TH PL CAPE CORAL FL 33914	1800 NW 37TH AVE CAPE CORAL FL 33993 CAPE CORAL UNIT 61 BLK 4282 PB 21 PG 6 LOT 63 + 64	Parcel Details Tax Estimator View Comps 2021 TRIM
31-43-23-C1-04295.0030 10037472	CAPE CORAL DEVELOPMENT INC 5601 SW 14TH PL CAPE CORAL FL 33914	3538 NW 21ST ST CAPE CORAL FL 33993 CAPE CORAL UNIT 61 BLK 4295 PB 21 PG 13 LOTS 3 + 4	Parcel Details Tax Estimator View Comps 2021 TRIM
31-43-23-C2-04334.0380 10038085	CAPE CORAL DEVELOPMENT INC 4704 VINCENNES BLVD STE A CAPE CORAL FL 33904	2332 NW 35TH PL CAPE CORAL FL 33993 CAPE CORAL UNIT 61 BLK 4334 PB 21 PG 18 LOTS 38 + 39	Parcel Details Tax Estimator View Comps 2021 TRIM
08-44-23-C3-03970.0270 10058411	CAPE CORAL DEVELOPMENT LLC 5601 SW 14TH PL CAPE CORAL FL 33914	303 NW 28TH AVE CAPE CORAL FL 33993 CAPE CORAL UNIT 55 BLK 3970 PB 19 PG 100 LOTS 27 + 28	Parcel Details Tax Estimator View Comps 2021 TRIM


[Modify Current Search](#)
[New Search](#)

Daniel Head Men
112 S W 59th
Cape Coral, FL.



Ft Myers P8, DC 339
TUE 26 JUL 2022

Cape Coral Elections
Lee County Government Center
1039 SE 9th Avenue
Suite # 100
Cape Coral, FL 33990